



Don Bosco College Kohima

Green and Clean Campus Initiative





Kohima, Nagaland, India
CL 665 (S), Ziekezou, Kohima - Meluri Rd, Kohima, Nagaland 797003, India
Lat 25.684652°
Long 94.116037°
29/05/24 04:12 PM GMT +05:30



Kohima, Nagaland, India
CL 665 (S), Ziekezou, Kohima - Meluri Rd, Kohima, Nagaland 797003, India
Lat 25.684486°
Long 94.115819°
29/05/24 04:27 PM GMT +05:30










Kohima, Nagaland, India
CL 665 (S), Ziekezou, Kohima - Meluri Rd, Kohima, Nagaland 797003, India
Lat 25.684652°
Long 94.116037°
29/05/24 04:13 PM GMT +05:30



Kohima, Nagaland, India
CL 665 (S), Ziekezou, Kohima - Meluri Rd, Kohima, Nagaland 797003, India
Lat 25.684652°
Long 94.116037°
29/05/24 04:15 PM GMT +05:30



 GPS Map Camera



Kohima, Nagaland, India

CL 665 (S), Ziekezou, Kohima - Meluri Rd, Kohima, Nagaland


797003, India

Lat 25.684652°

Long 94.116037°

29/05/24 04:14 PM GMT +05:30



 GPS Map Camera


Kohima, Nagaland, India


CL 665 (S), Ziekezou, Kohima - Meluri Rd, Kohima, Nagaland
797003, India

Lat 25.684486°

Long 94.115819°

29/05/24 04:27 PM GMT +05:30

 Google



Kohima, Nagaland, India

CL 665 (S), Ziekezou, Kohima - Meluri Rd, Kohima, Nagaland
797003, India

Lat 25.684652°

Long 94.116037°

29/05/24 04:14 PM GMT +05:30



 GPS Map Camera



Kohima, Nagaland, India

CL 665 (S), Ziekezou, Kohima - Meluri Rd, Kohima, Nagaland
797003, India


Lat 25.684652°

Long 94.116037°

29/05/24 04:14 PM GMT +05:30



Kohima, Nagaland, India
CL 665 (S), Ziekezou, Kohima - Meluri Rd, Kohima, Nagaland 797003, India
Lat 25.684486°
Long 94.115819°
29/05/24 04:28 PM GMT +05:30



Kohima, Nagaland, India
CL 665 (S), Ziekezou, Kohima - Meluri Rd, Kohima, Nagaland 797003, India
Lat 25.684652°
Long 94.116037°
29/05/24 04:17 PM GMT +05:30



Kohima, Nagaland, India

CL 665 (S), Ziekezou, Kohima - Meluri Rd, Kohima, Nagaland

797003, India


Lat 25.684652°


Long 94.116037°

29/05/24 04:12 PM GMT +05:30

Google

GPS Map Camera





GPS Map Camera



Kohima, Nagaland, India

CL 665 (S), Ziekezou, Kohima - Meluri Rd, Kohima, Nagaland

797003, India

Lat 25.684486°

Long 94.115819°

29/05/24 04:27 PM GMT +05:30



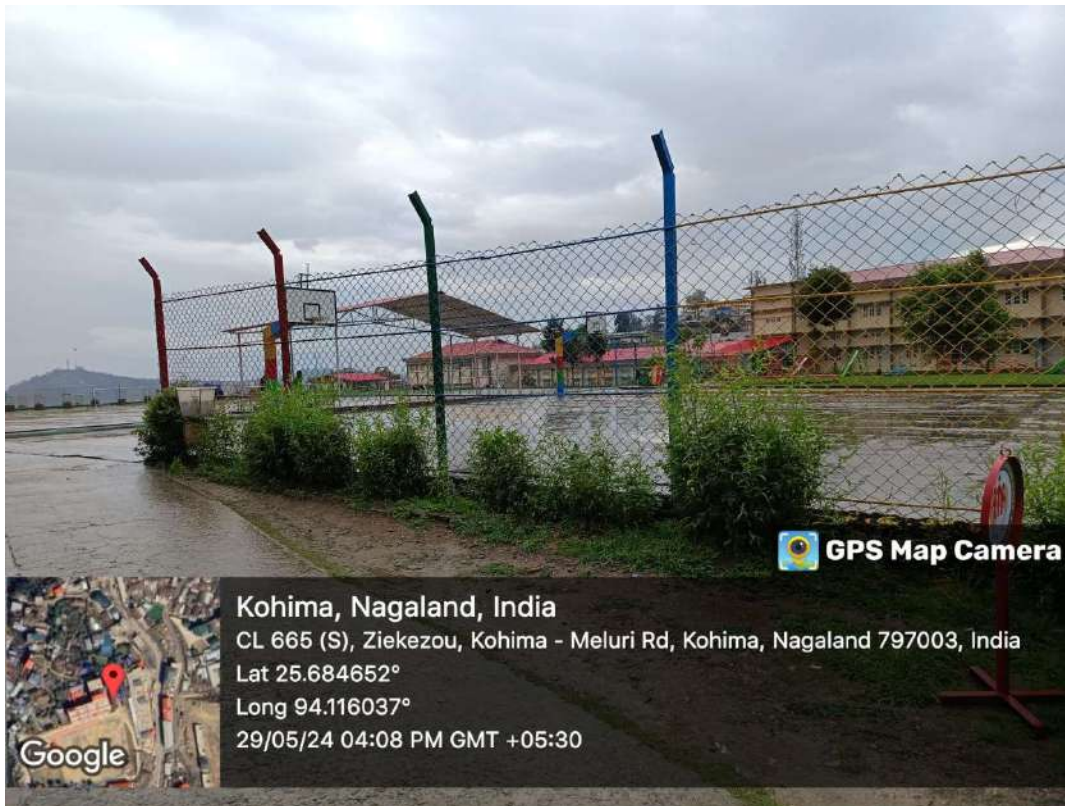
Kohima, Nagaland, India

CL 665 (S), Ziekezou, Kohima - Meluri Rd, Kohima, Nagaland 797003, India

Lat 25.684652°

Long 94.116037°

29/05/24 04:13 PM GMT +05:30



Kohima, Nagaland, India

CL 665 (S), Ziekezou, Kohima - Meluri Rd, Kohima, Nagaland 797003, India


Lat 25.684652°

Long 94.116037°

29/05/24 04:08 PM GMT +05:30





 **GPS Map Camera**



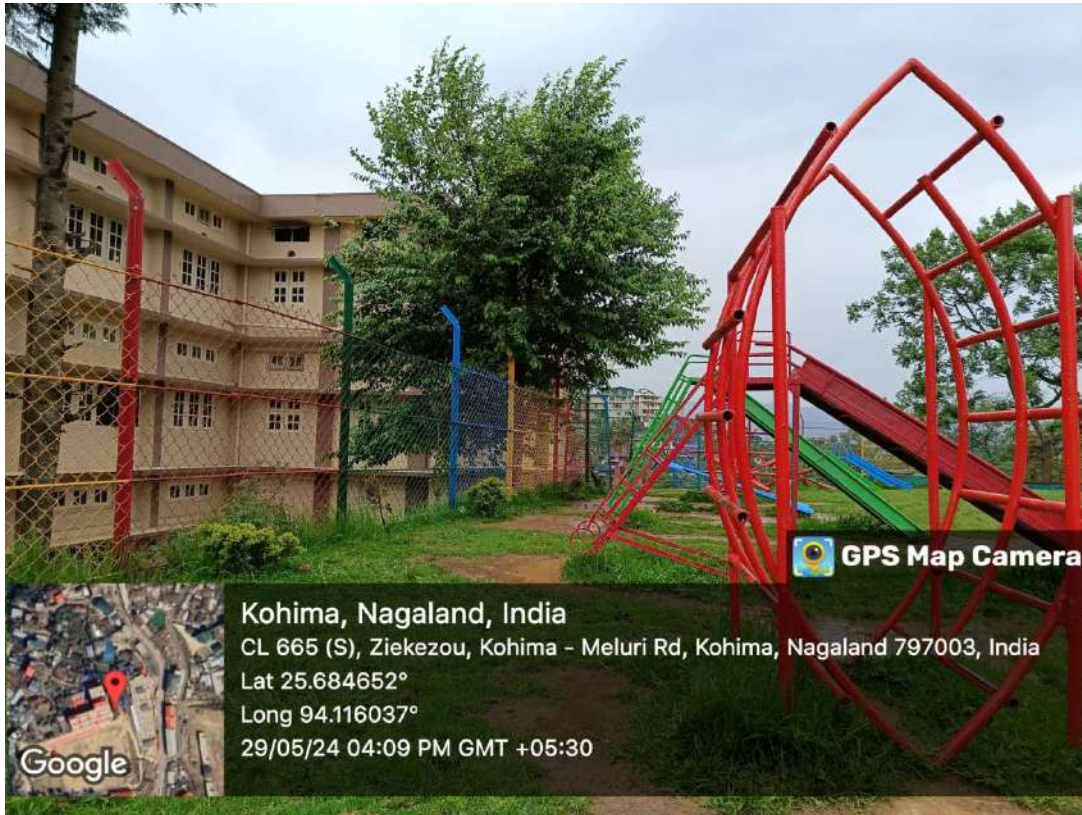
Kohima, Nagaland, India

CL 665 (S), Ziekezou, Kohima - Meluri Rd, Kohima, Nagaland
797003, India

Lat 25.684486°

Long 94.115819°

29/05/24 04:27 PM GMT +05:30



Kohima, Nagaland, India


CL 665 (S), Ziekezou, Kohima - Meluri Rd, Kohima, Nagaland 797003, India

Lat 25.684652°

Long 94.116037°

29/05/24 04:09 PM GMT +05:30

Google



Kohima, Nagaland, India

CL 665 (S), Ziekezou, Kohima - Meluri Rd, Kohima, Nagaland 797003, India


Lat 25.684486°

Long 94.115819°

29/05/24 04:25 PM GMT +05:30

Google



 **GPS Map Camera**



Kohima, Nagaland, India

CL 665 (S), Ziekezou, Kohima - Meluri Rd, Kohima, Nagaland
797003, India

Lat 25.684652°

Long 94.116037°

29/05/24 04:07 PM GMT +05:30






Kohima, Nagaland, India
CL 665 (S), Ziekezou, Kohima - Meluri Rd, Kohima, Nagaland 797003, India
Lat 25.684652°
Long 94.116037°
29/05/24 04:18 PM GMT +05:30

Botanical Garden




Kohima, Nagaland, India
CL 665 (S), Ziekezou, Kohima - Meluri Rd, Kohima, Nagaland 797003, India
Lat 25.684652°
Long 94.116037°
29/05/24 04:18 PM GMT +05:30

Vermi-Compost



Solid Waste Management



 **GPS Map Camera**



Kohima, Nagaland, India

CL 665 (S), Ziekezou, Kohima - Meluri Rd, Kohima, Nagaland 797003,
India

Lat 25.684504°

Long 94.115837°

30/11/23 10:38 AM GMT +05:30

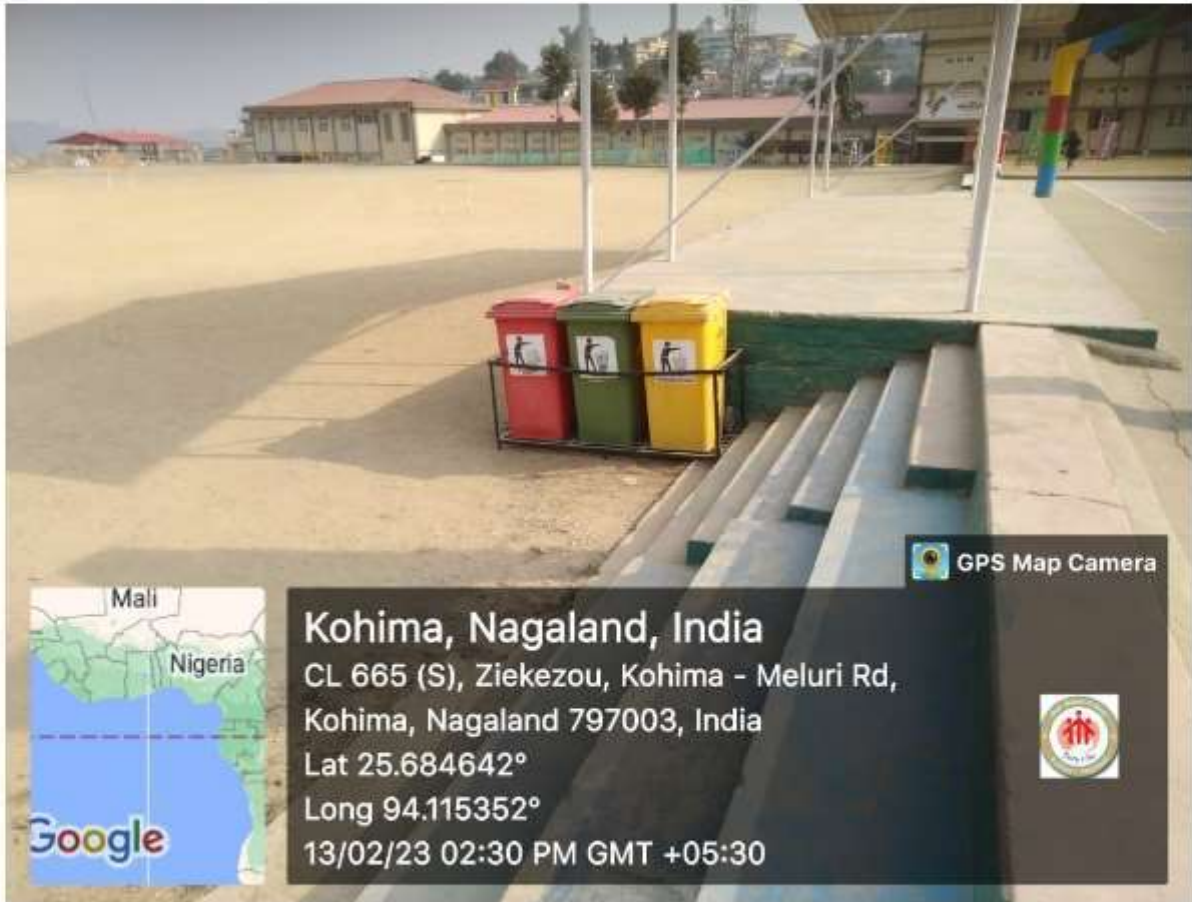




GPS Map Camera

Kohima, Nagaland, India
M4M8+8MM, Kohima, Nagaland 797003, India
Lat 25.683476°
Long 94.11661°
30/11/23 10:22 AM GMT +05:30

Google



GPS Map Camera

Kohima, Nagaland, India
CL 665 (S), Ziekezou, Kohima - Meluri Rd,
Kohima, Nagaland 797003, India
Lat 25.684642°
Long 94.115352°
13/02/23 02:30 PM GMT +05:30





Kohima, Nagaland, India


CL 665 (S), Ziekezou, Kohima - Meluri Rd, Kohima, Nagaland 797003, India
Lat 25.684491°
Long 94.115871°
30/11/23 10:09 AM GMT +05:30

 **GPS Map Camera**



Kohima, Nagaland, India

CL 665 (S), Ziekezou, Kohima - Meluri Rd,
Kohima, Nagaland 797003, India
Lat 25.684642°
Long 94.115352°
13/02/23 02:28 PM GMT +05:30

 **GPS Map Camera**






 **GPS Map Camera**



Kohima, Nagaland, India
M4M8+VJF, Neituo Rd, Kohima, Nagaland 797003, India
Lat 25.684707°
Long 94.116391°
30/11/23 10:25 AM GMT +05:30



 **GPS Map Camera**



Kohima, Nagaland, India
M4M8+VJF, Neituo Rd, Kohima, Nagaland 797003, India
Lat 25.684707°
Long 94.116391°
30/11/23 10:25 AM GMT +05:30



GPS Map Camera



Kohima, Nagaland, India
M4M8+VJF, Neituo Rd, Kohima, Nagaland 797003, India
Lat 25.684707°
Long 94.116391°
30/11/23 10:25 AM GMT +05:30




GPS Map Camera



Kohima, Nagaland, India
M4M8+VJF, Neituo Rd, Kohima, Nagaland 797003, India
Lat 25.684707°
Long 94.116391°
30/11/23 10:26 AM GMT +05:30





 **GPS Map Camera**



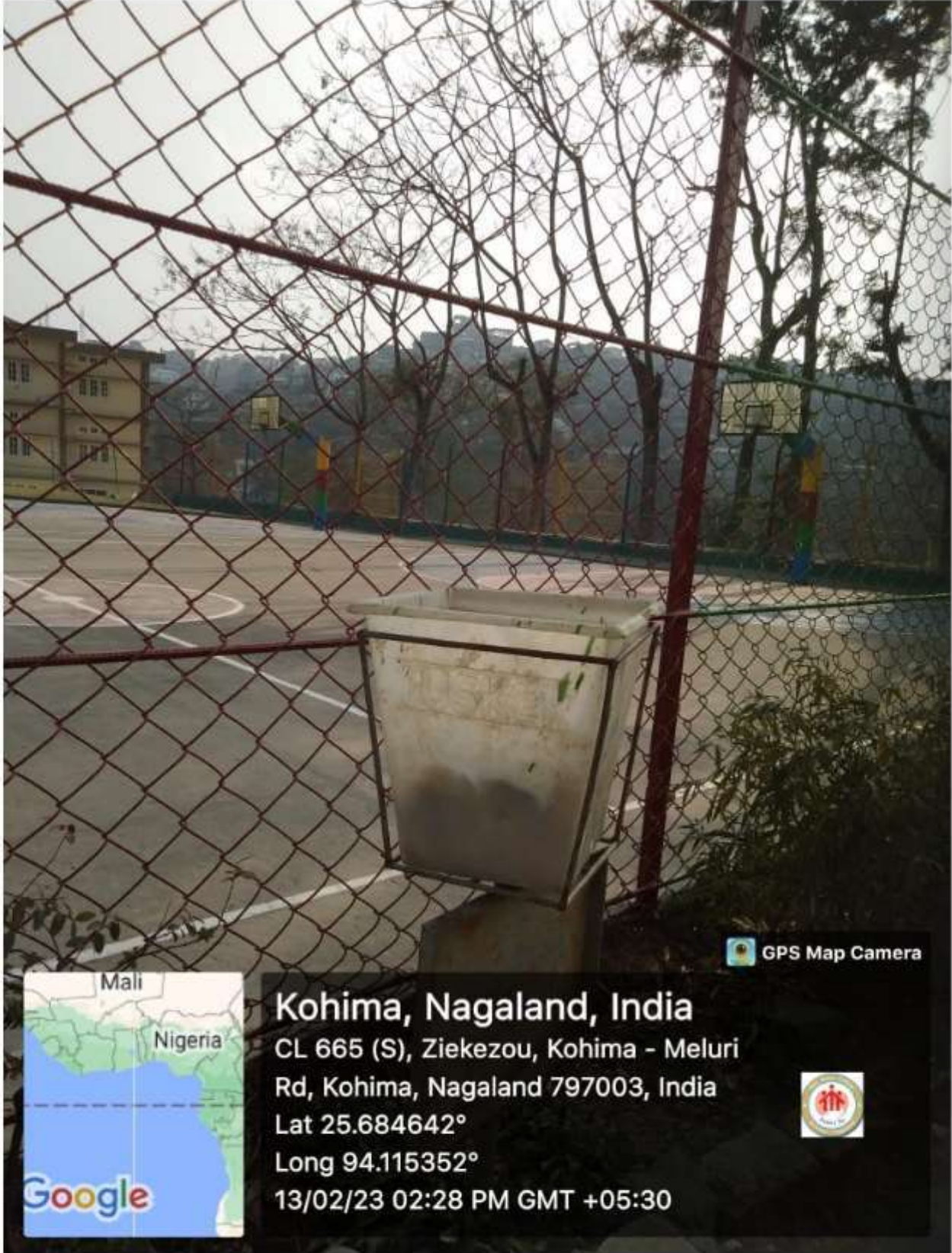
Kohima, Nagaland, India


CL 665 (S), Ziekezou, Kohima - Meluri Rd, Kohima, Nagaland 797003, India

Lat 25.684482°

Long 94.115795°

30/11/23 10:38 AM GMT +05:30



 GPS Map Camera



Kohima, Nagaland, India

CL 665 (S), Ziekezou, Kohima - Meluri

Rd, Kohima, Nagaland 797003, India


Lat 25.684642°

Long 94.115352°

13/02/23 02:28 PM GMT +05:30





 GPS Map Camera



Kohima, Nagaland, India

CL 665 (S), Ziekezou, Kohima - Meluri
Rd, Kohima, Nagaland 797003, India

Lat 25.684642°

Long 94.115352°

13/02/23 02:31 PM GMT +05:30





GPS Map Camera



Kohima, Nagaland, India

CL 665 (S), Ziekezou, Kohima - Meluri Rd, Kohima, Nagaland 797003, India


Lat 25.684642°

Long 94.115352°

13/02/23 02:27 PM GMT +05:30





 **GPS Map Camera**

Kohima, Nagaland, India
M4M8+8MM, Kohima, Nagaland 797003, India
Lat 25.683476°
Long 94.11661°
30/11/23 10:20 AM GMT +05:30


Google



Liquid Waste Management





 **GPS Map Camera**

Kohima, Nagaland, India

CL 665 (S), Ziekezou, Kohima - Meluri Rd, Kohima, Nagaland 797003, India

Lat 25.684536°

Long 94.11561°

30/11/23 10:37 AM GMT +05:30





Kohima, Nagaland, India

CL 665 (S), Ziekezou, Kohima - Meluri Rd, Kohima, Nagaland 797003, India

Lat 25.684504°

Long 94.115837°

30/11/23 10:37 AM GMT +05:30



Kohima, Nagaland, India

M4M8+8MM, Kohima, Nagaland 797003, India

Lat 25.683476°

Long 94.11661°

30/11/23 10:19 AM GMT +05:30



E-waste Management



 GPS Map Camera



Kohima, Nagaland, India
CL 665 (S), Ziekezou, Kohima - Meluri Rd, Kohima, Nagaland 797003,
India
Lat 25.684727°
Long 94.11601°
22/03/24 12:13 PM GMT +05:30



GPS Map Camera



Kohima, Nagaland, India

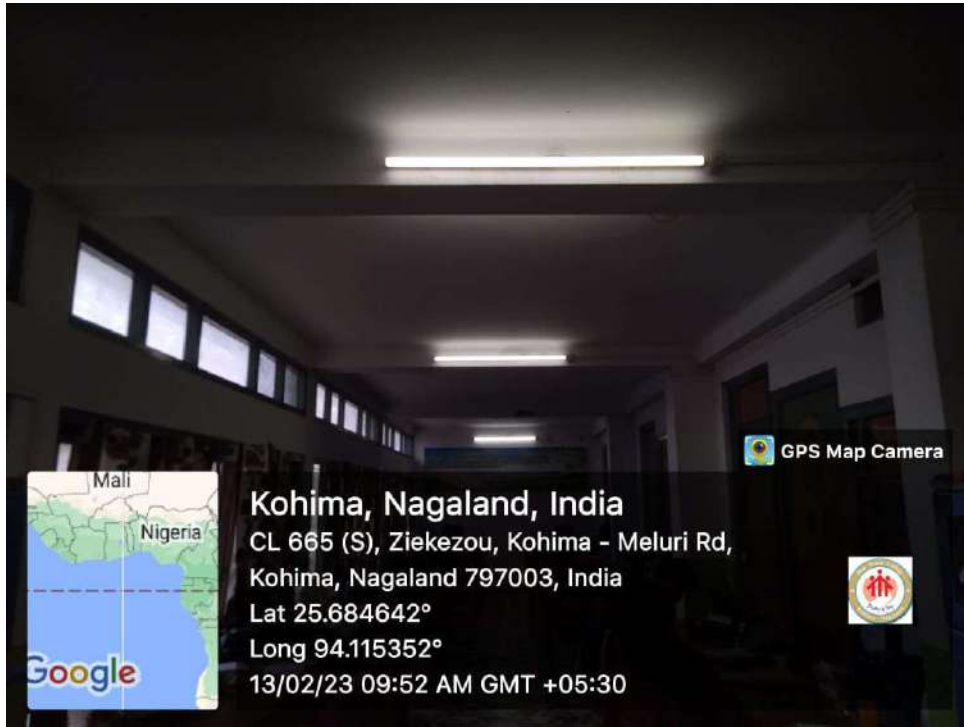
CL 665 (S), Ziekezou, Kohima - Meluri Rd,
Kohima, Nagaland 797003, India

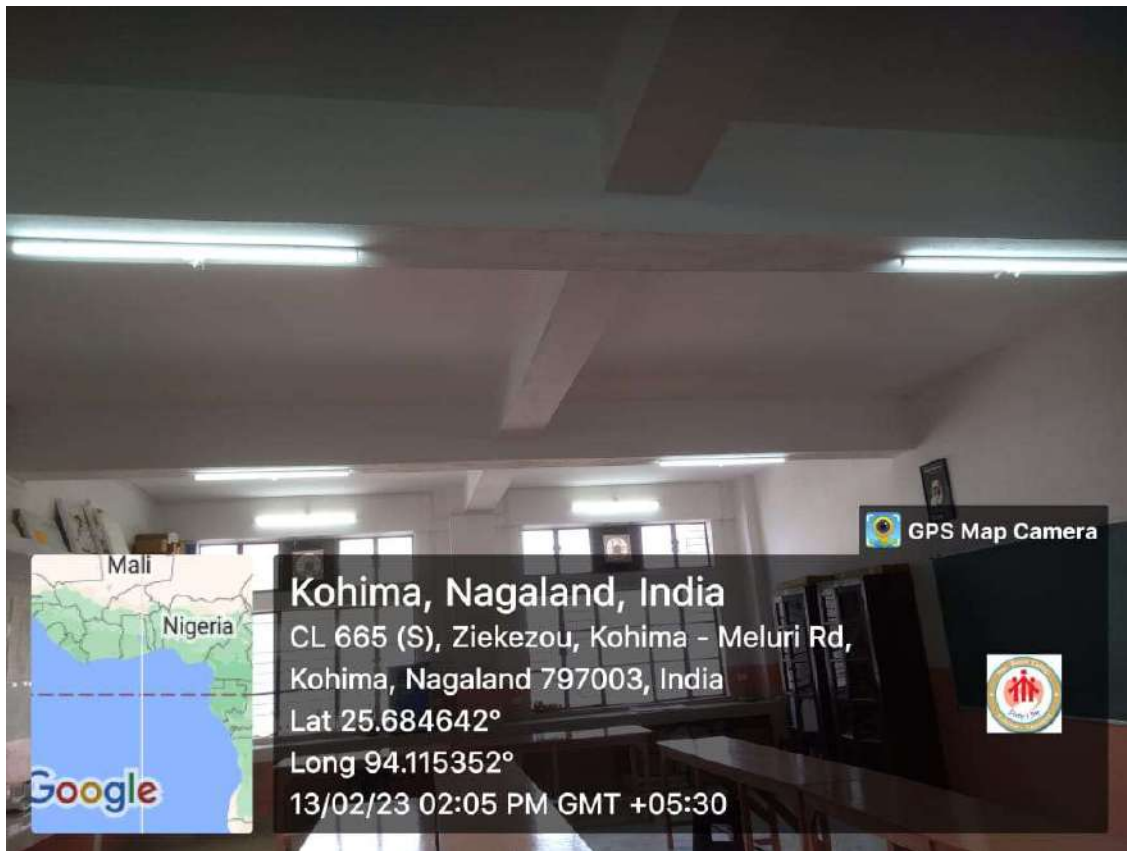
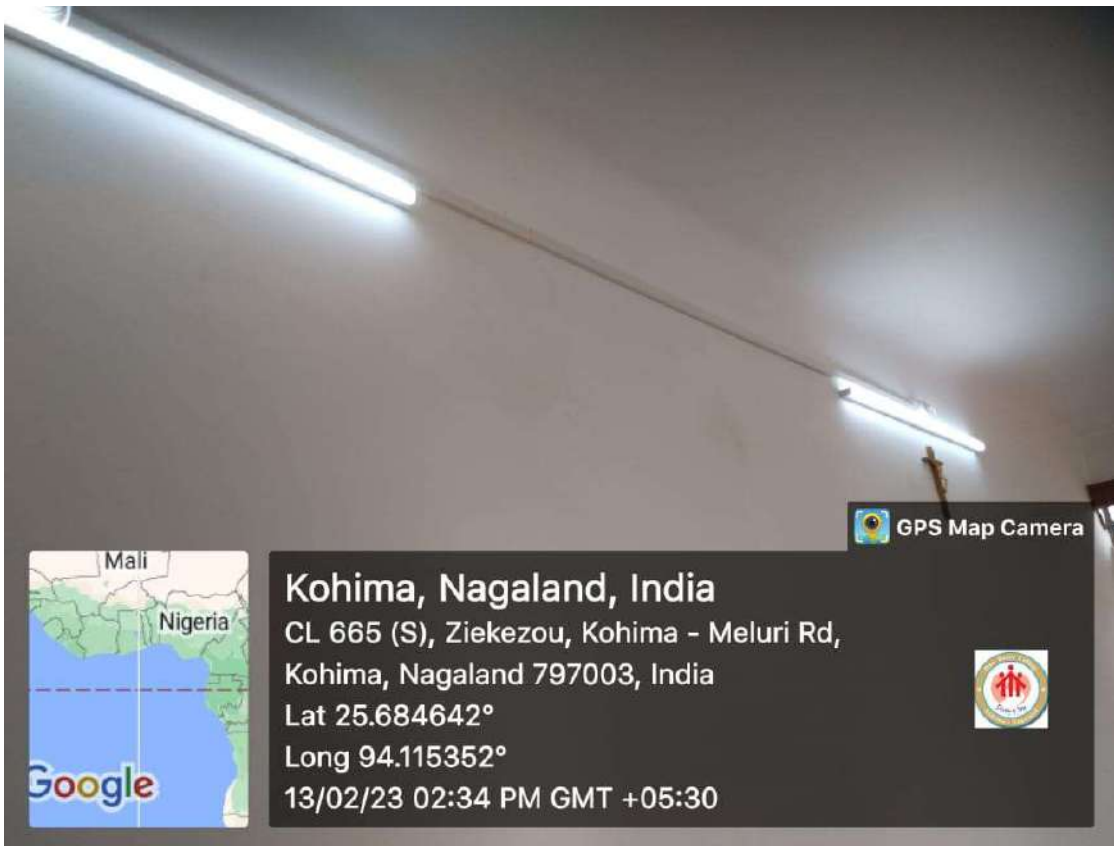
Lat 25.684642°

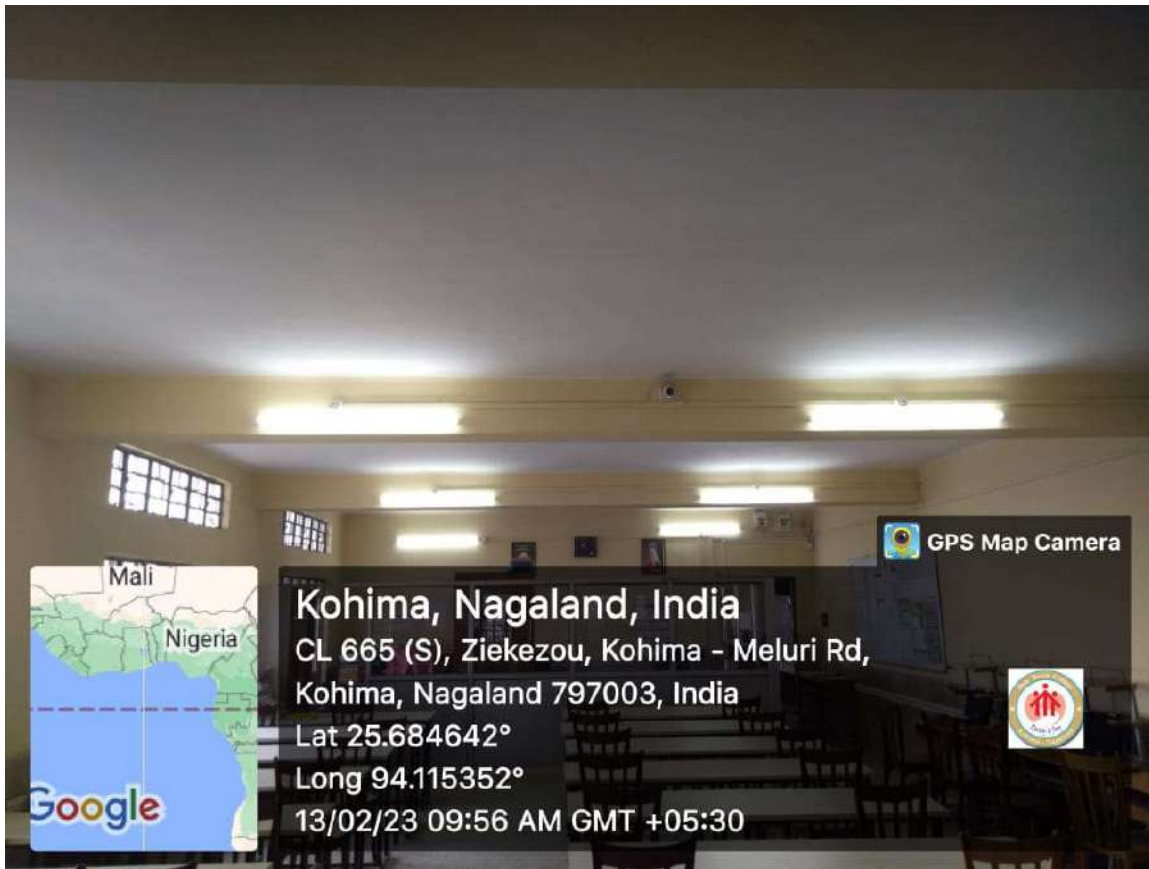
Long 94.115352°

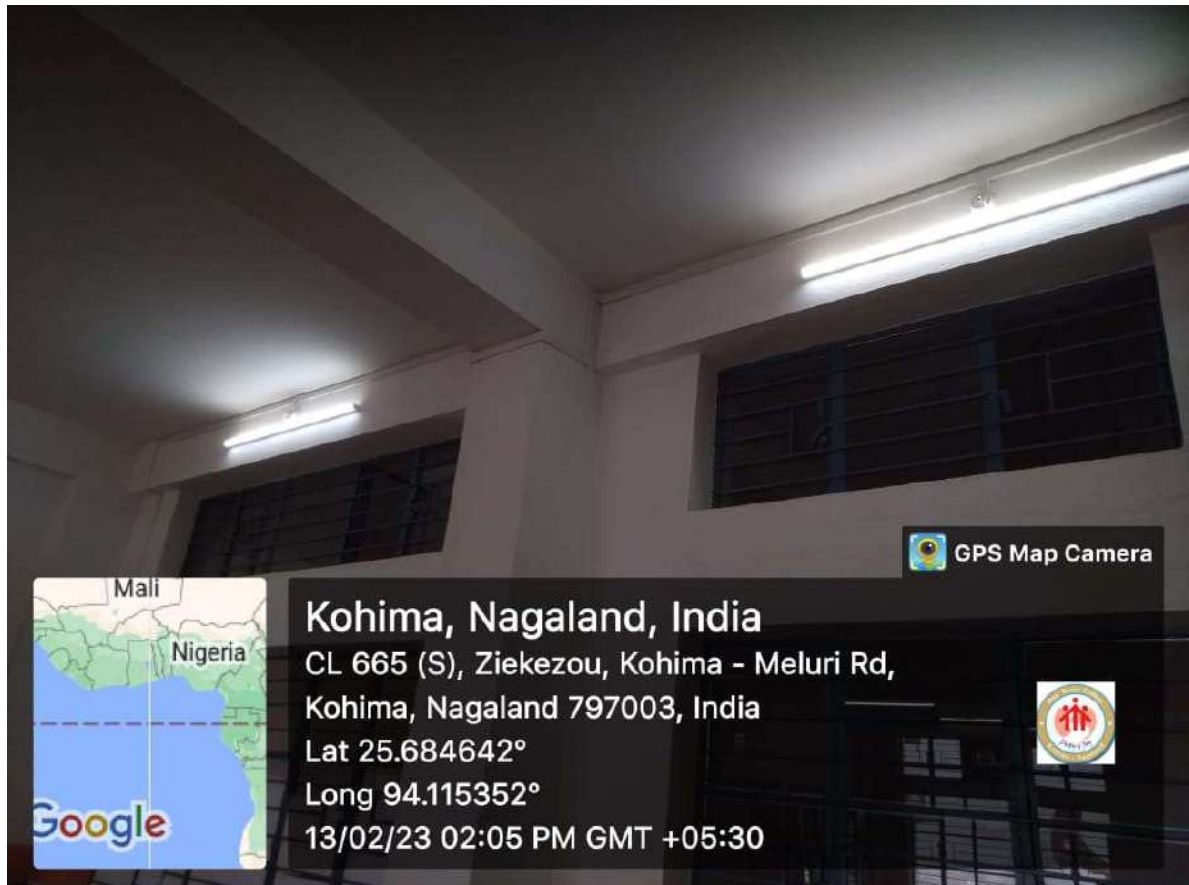
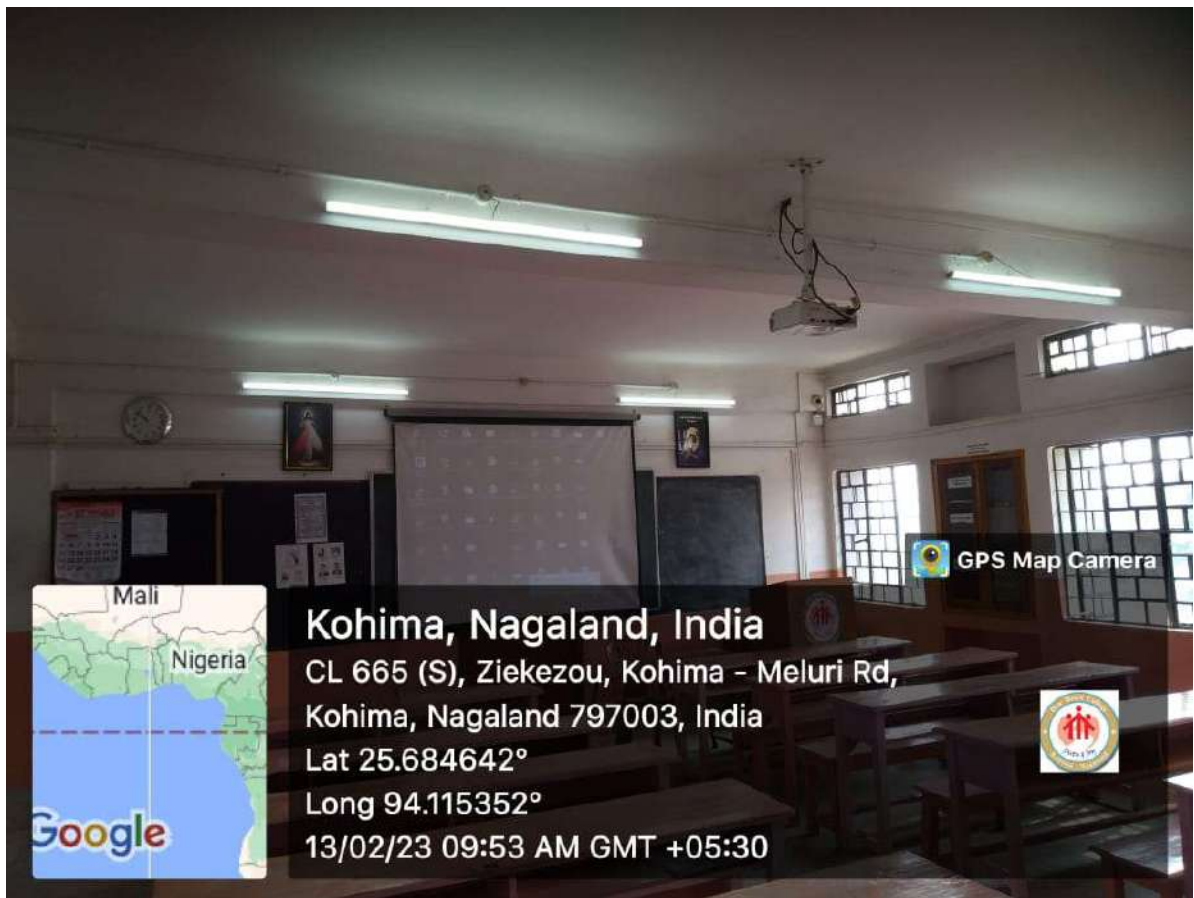
13/02/23 02:32 PM GMT +05:30

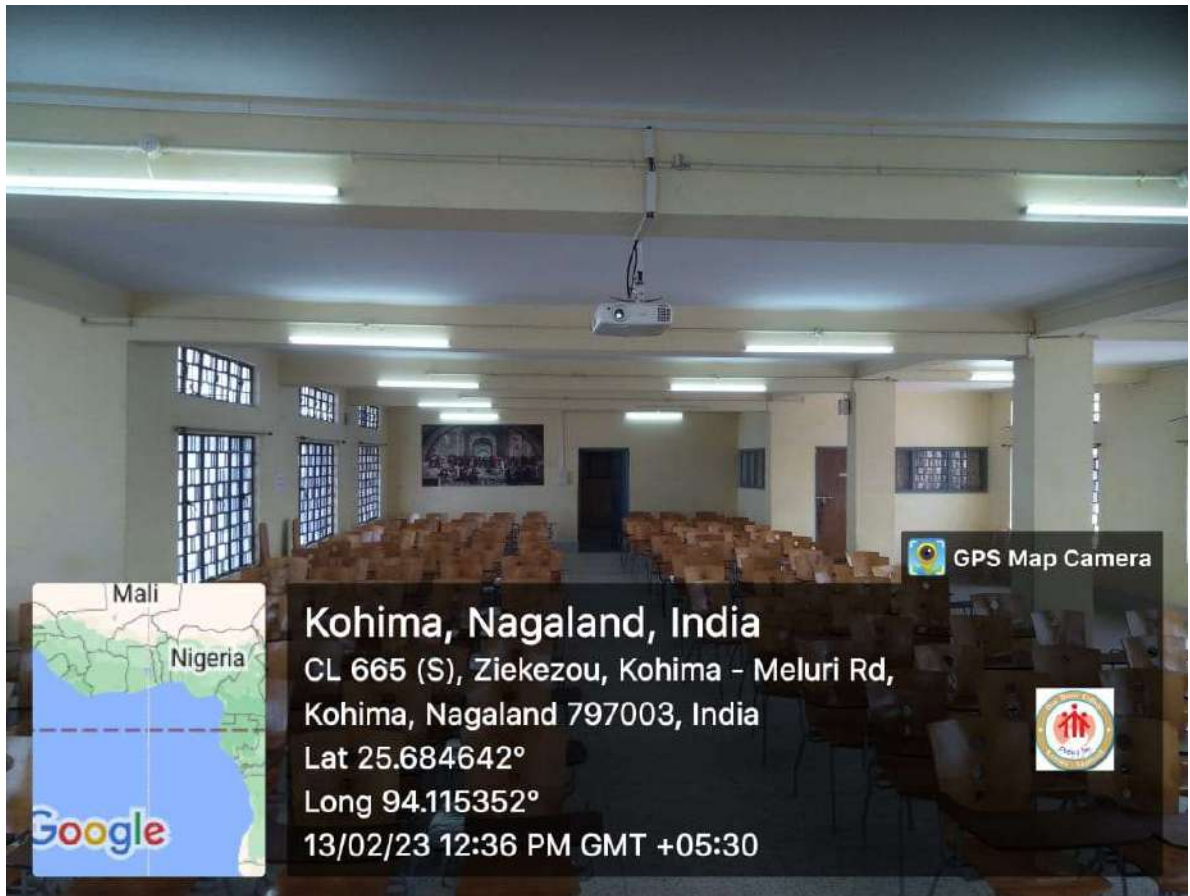












Kohima, Nagaland, India

CL 665 (S), Ziekezou, Kohima - Meluri Rd,

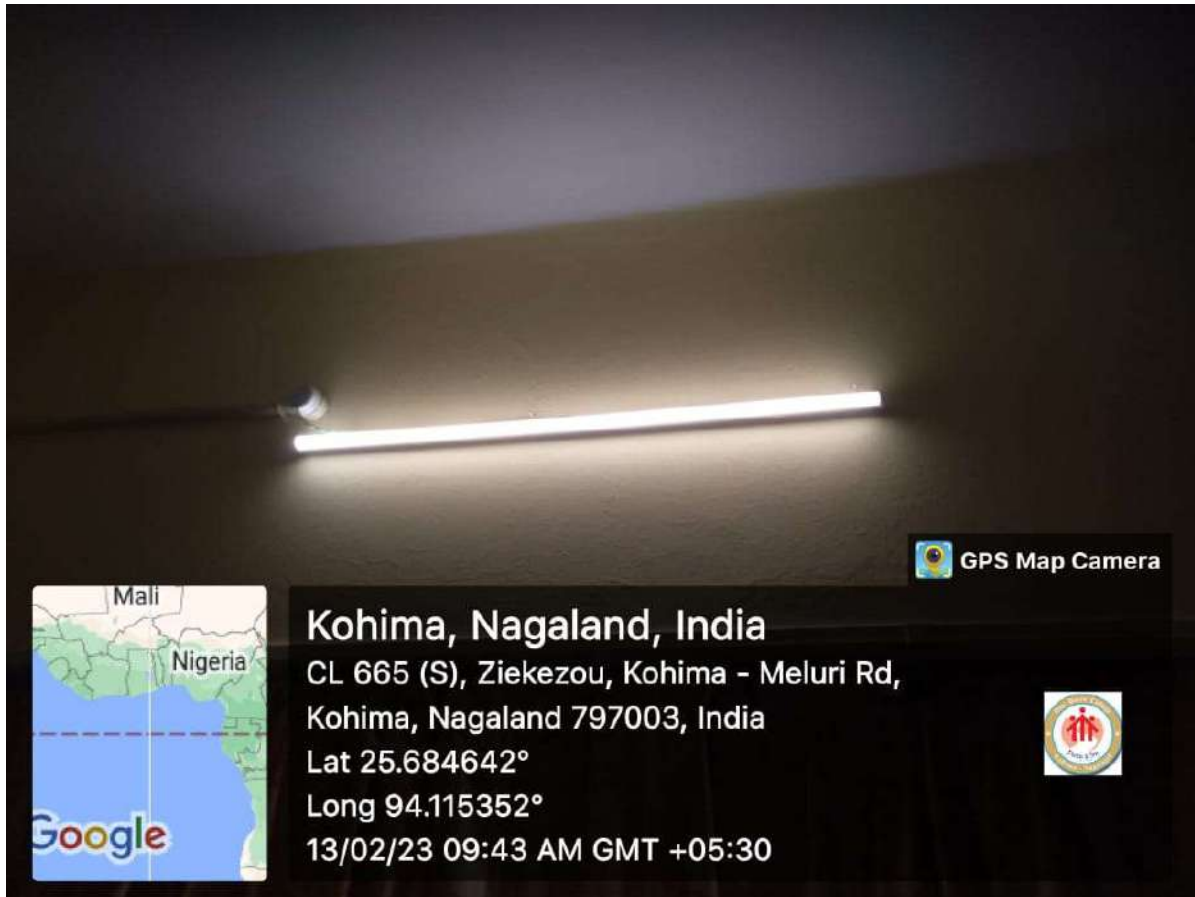
Kohima, Nagaland 797003, India

Lat 25.684642°

Long 94.115352°

13/02/23 12:36 PM GMT +05:30

GPS Map Camera



Kohima, Nagaland, India

CL 665 (S), Ziekezou, Kohima - Meluri Rd,

Kohima, Nagaland 797003, India


Lat 25.684642°

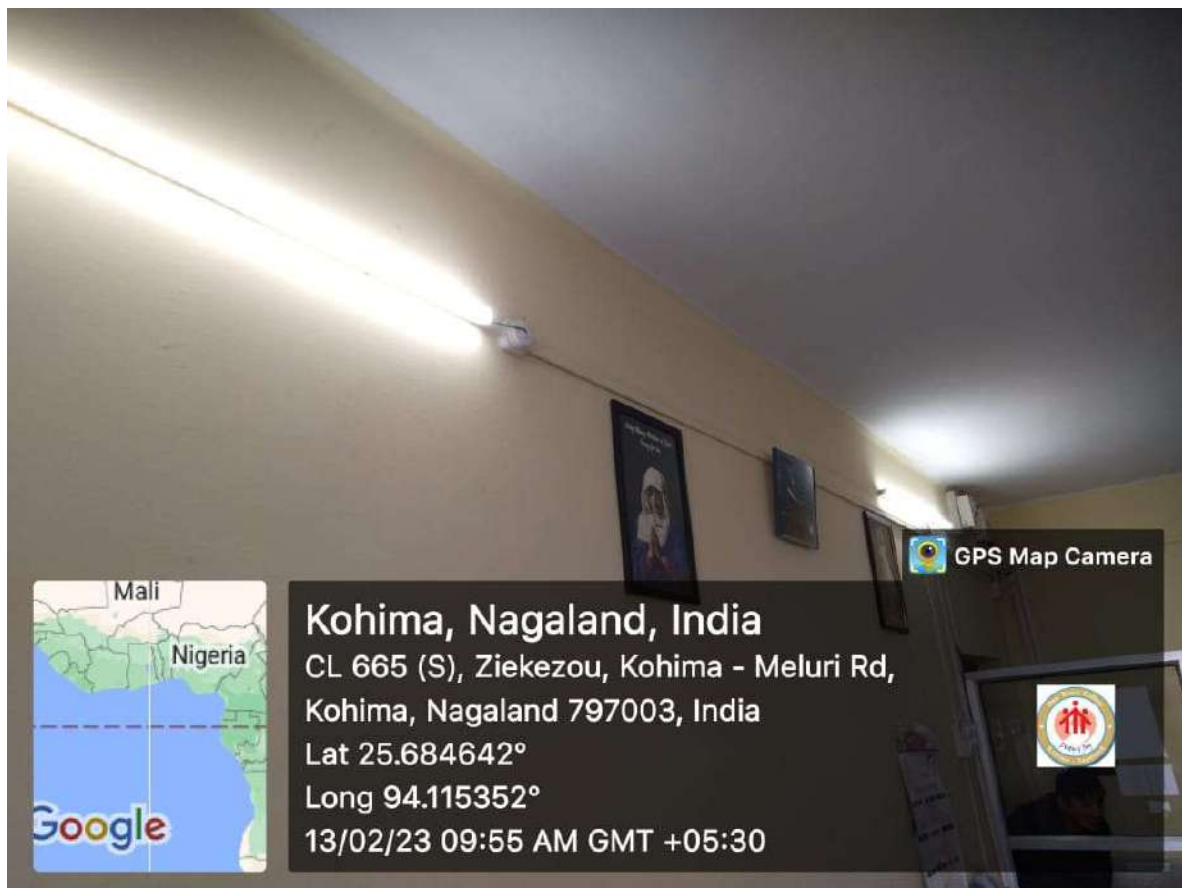
Long 94.115352°

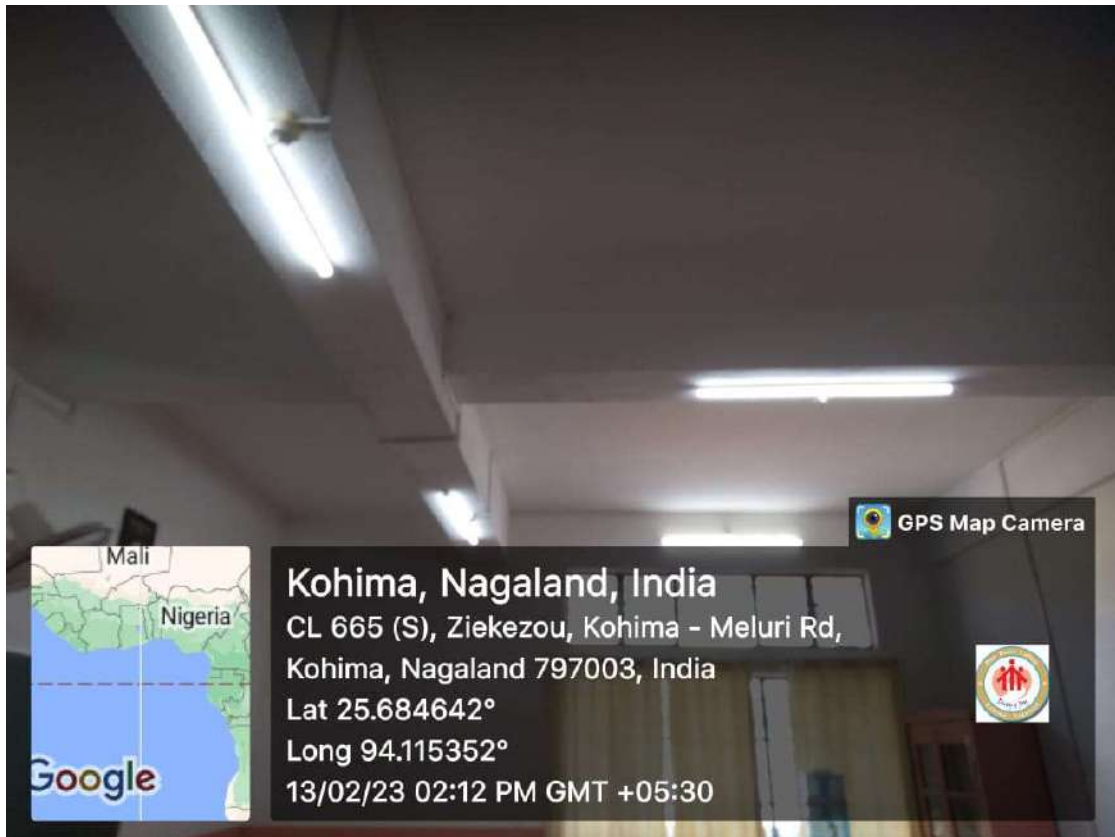
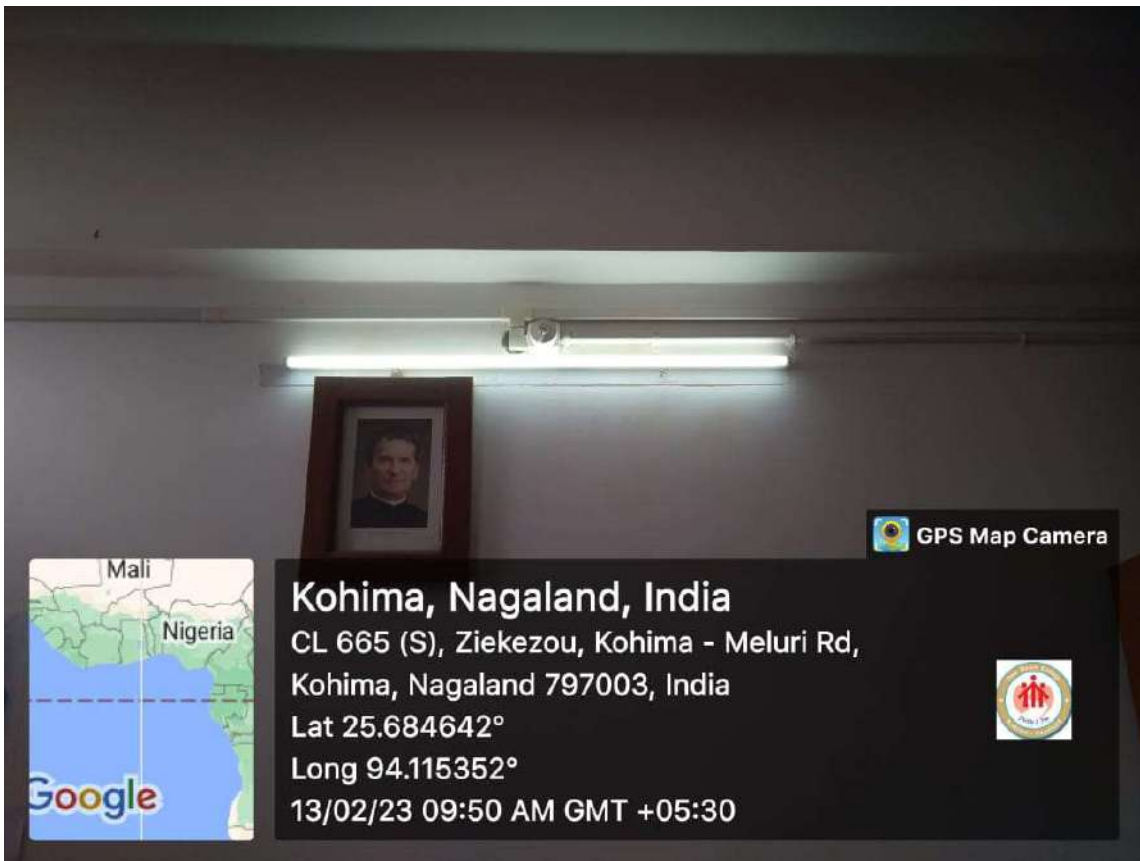
13/02/23 09:43 AM GMT +05:30

GPS Map Camera





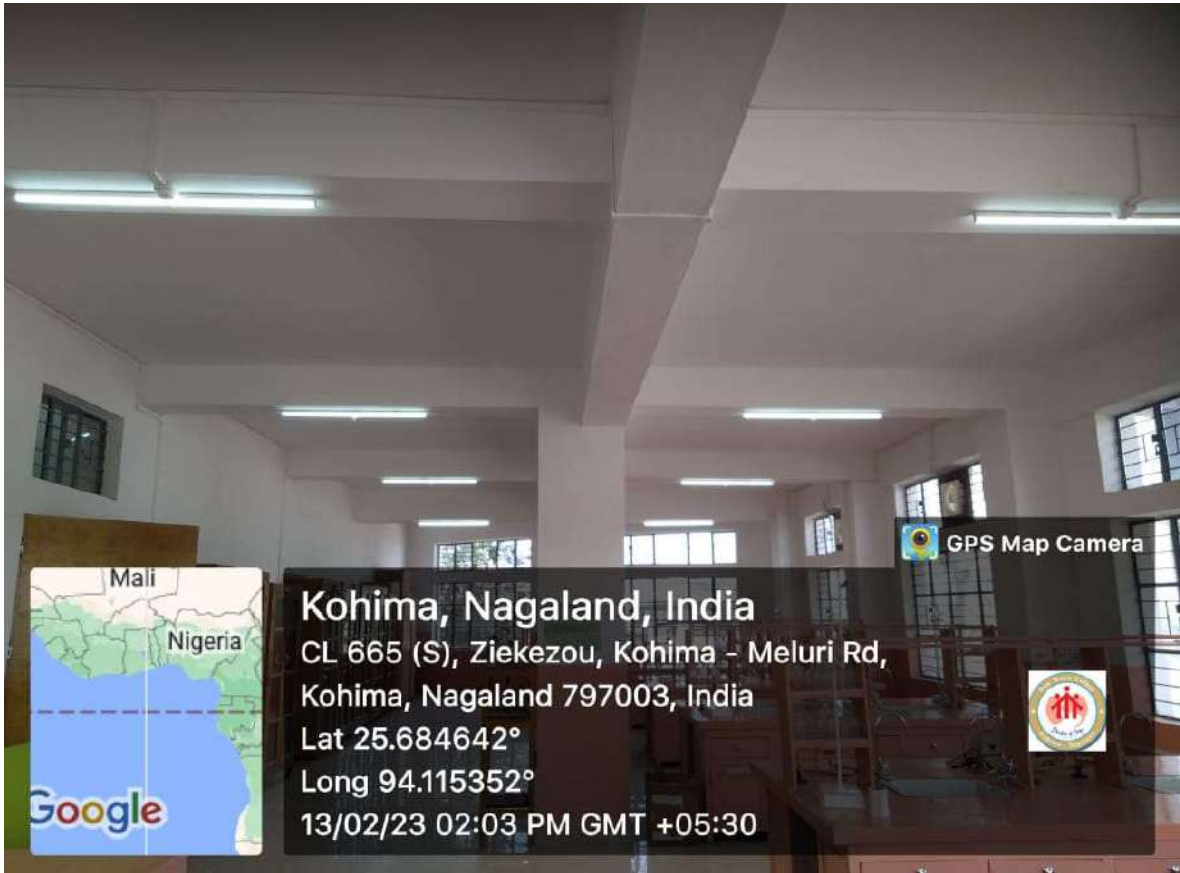






Kohima, Nagaland, India
CL 665 (S), Ziekezou, Kohima - Meluri Rd,
Kohima, Nagaland 797003, India
Lat 25.684642°
Long 94.115352°
13/02/23 09:45 AM GMT +05:30

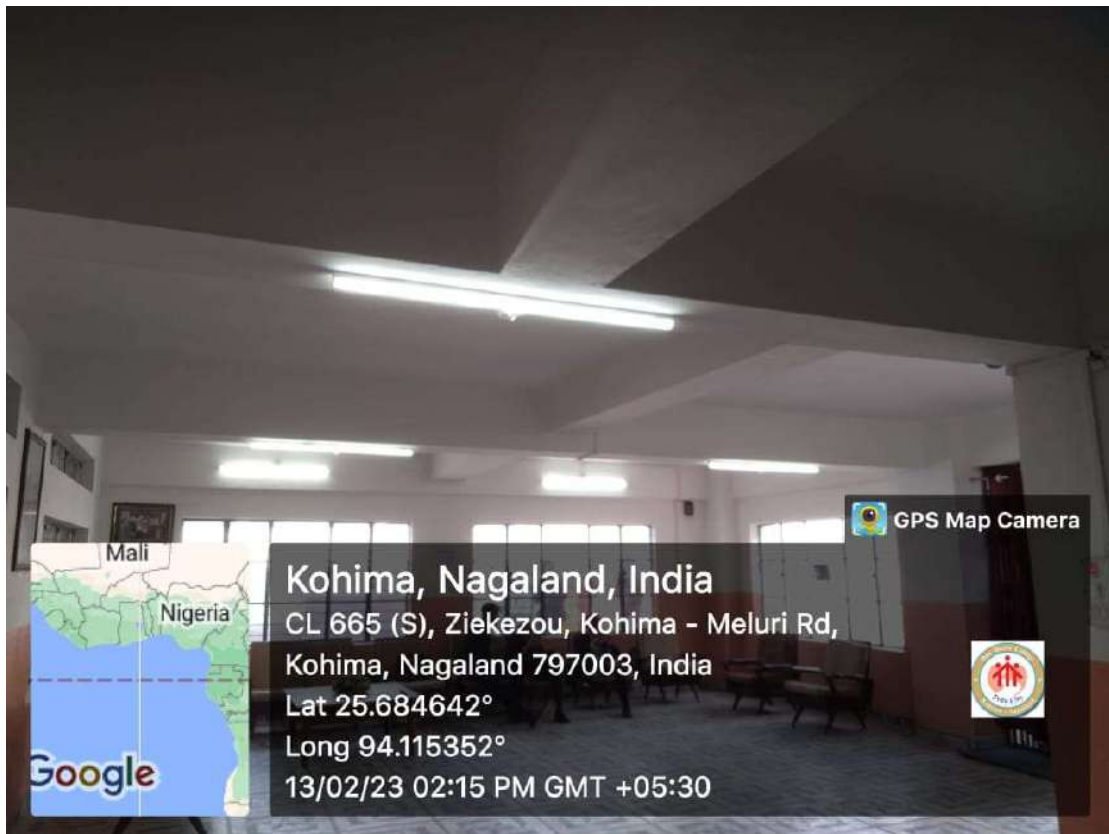
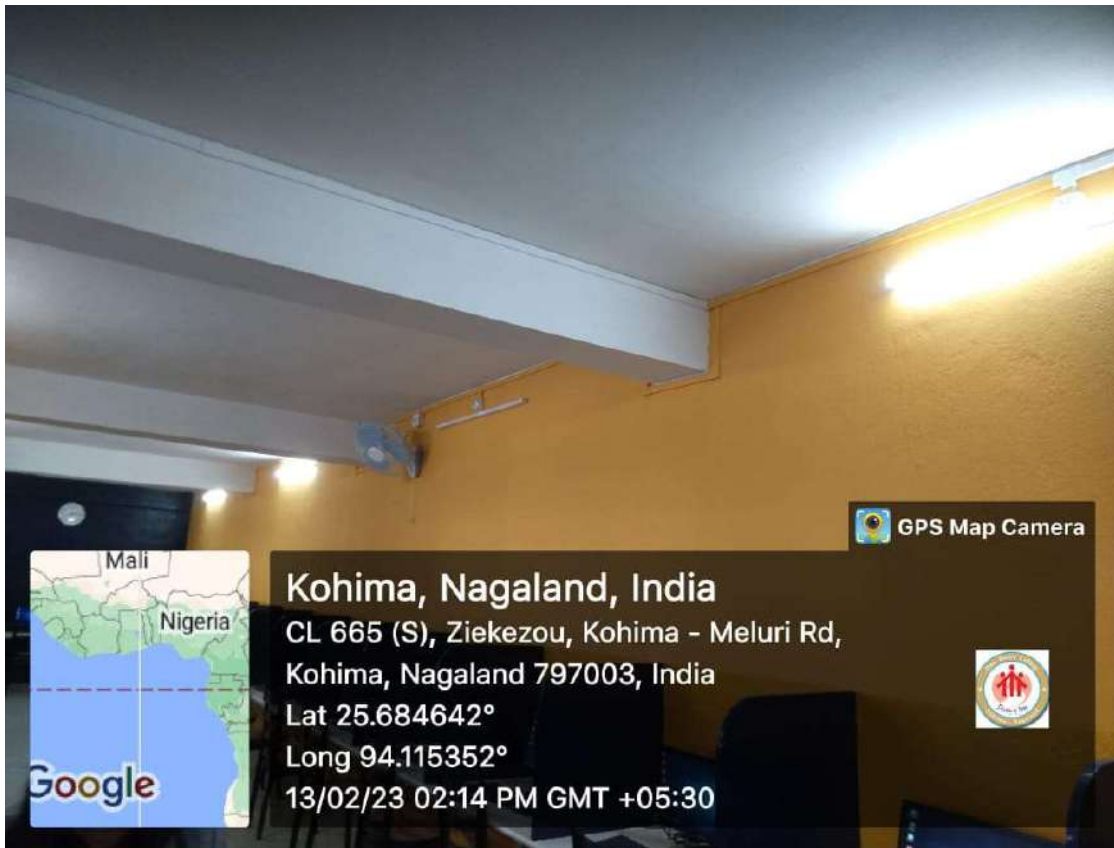
GPS Map Camera

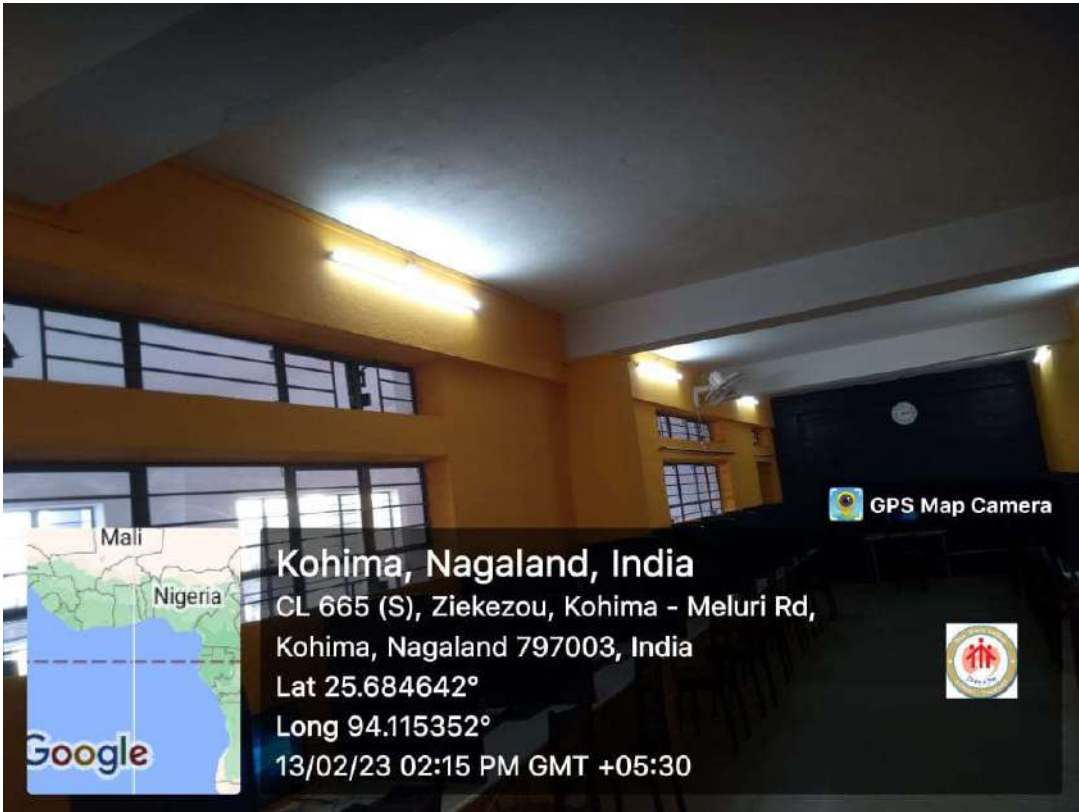
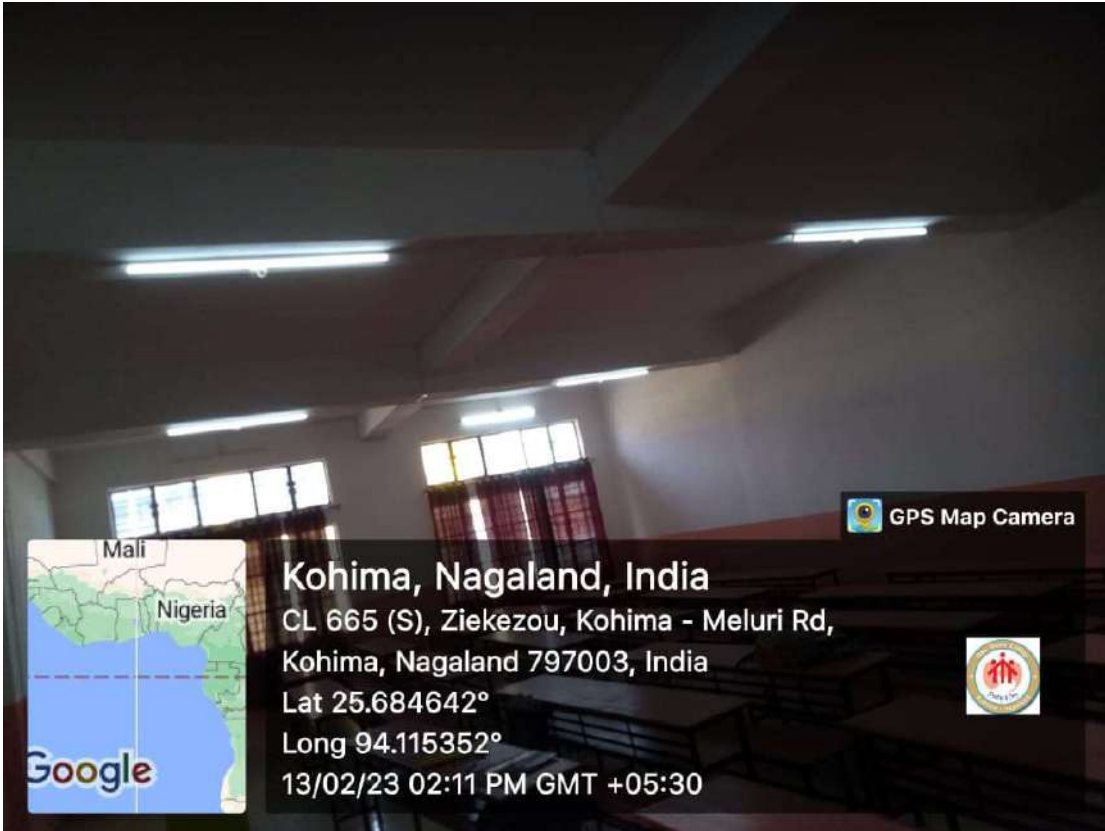


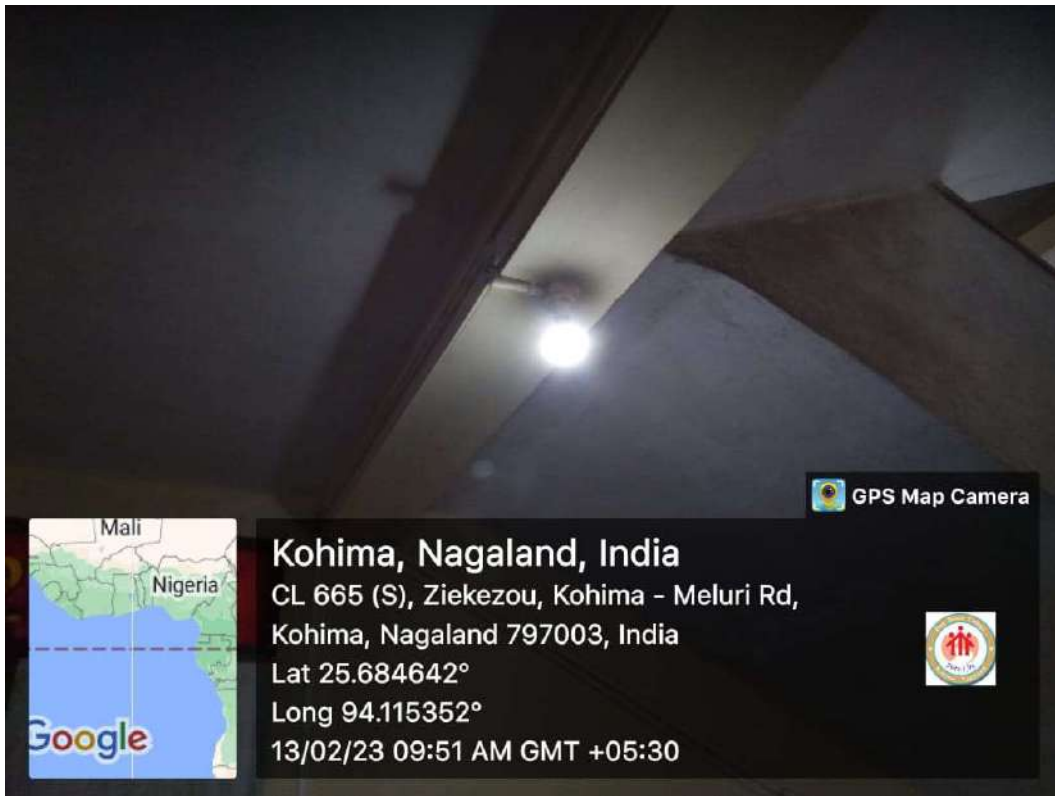
Kohima, Nagaland, India
CL 665 (S), Ziekezou, Kohima - Meluri Rd,
Kohima, Nagaland 797003, India
Lat 25.684642°
Long 94.115352°
13/02/23 02:03 PM GMT +05:30

GPS Map Camera









GPS Map Camera



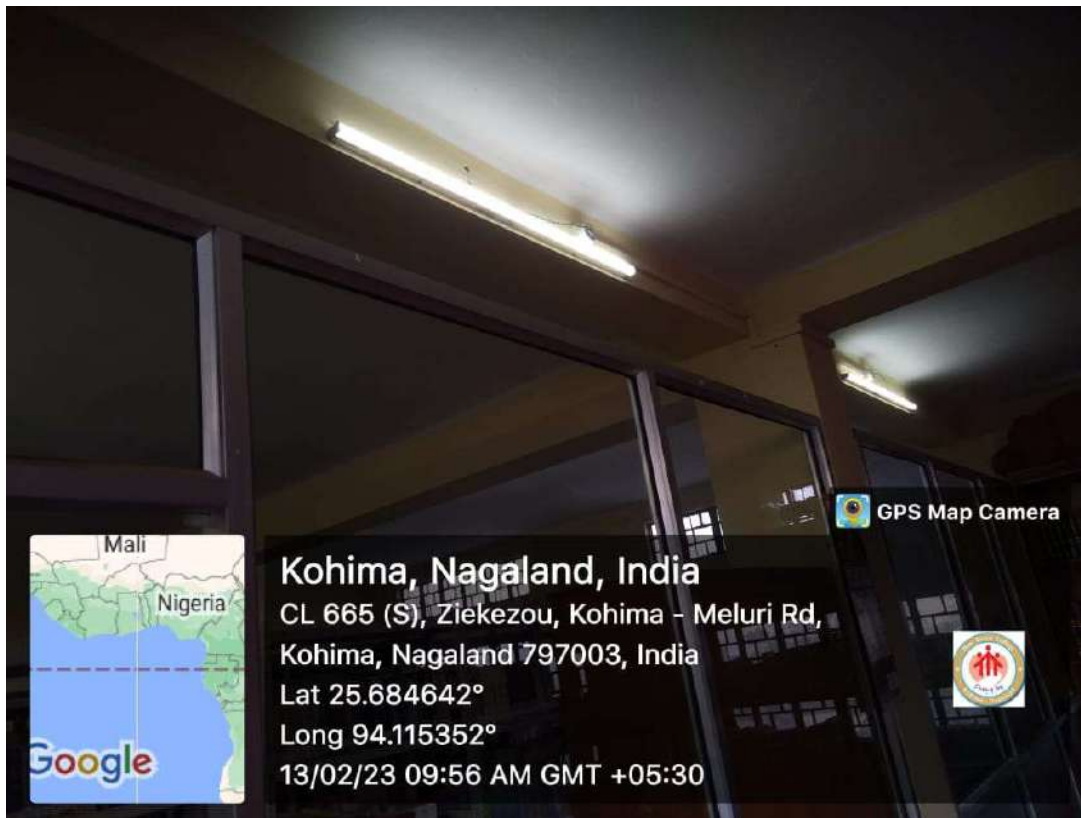
Kohima, Nagaland, India

CL 665 (S), Ziekezou, Kohima - Meluri Rd,
Kohima, Nagaland 797003, India

Lat 25.684642°

Long 94.115352°

13/02/23 09:51 AM GMT +05:30



GPS Map Camera



Kohima, Nagaland, India

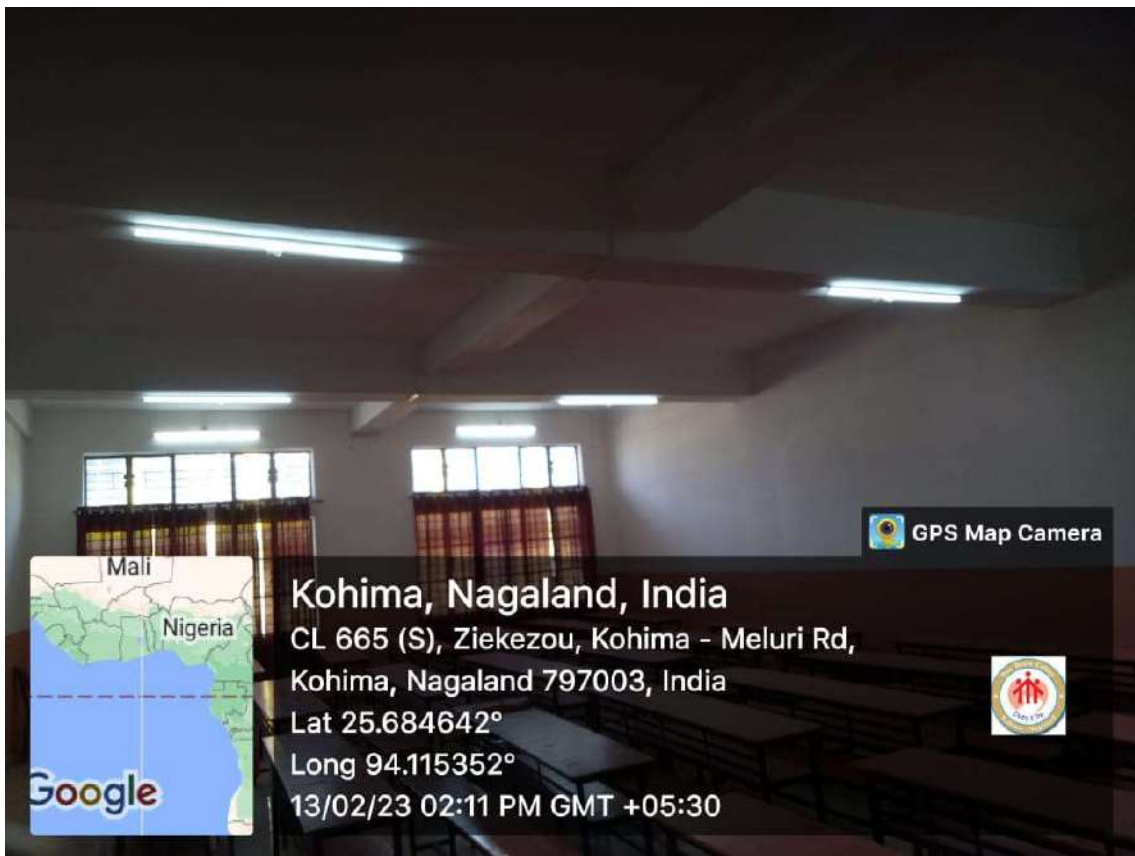
CL 665 (S), Ziekezou, Kohima - Meluri Rd,
Kohima, Nagaland 797003, India

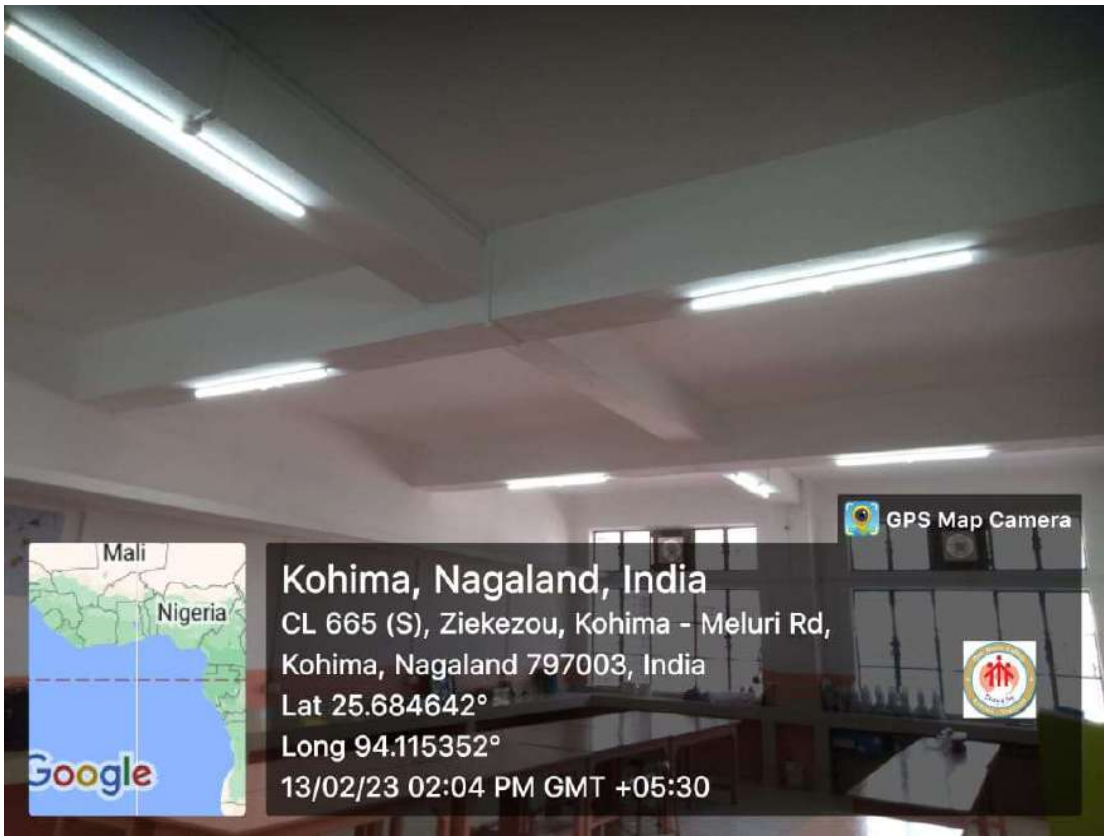
Lat 25.684642°

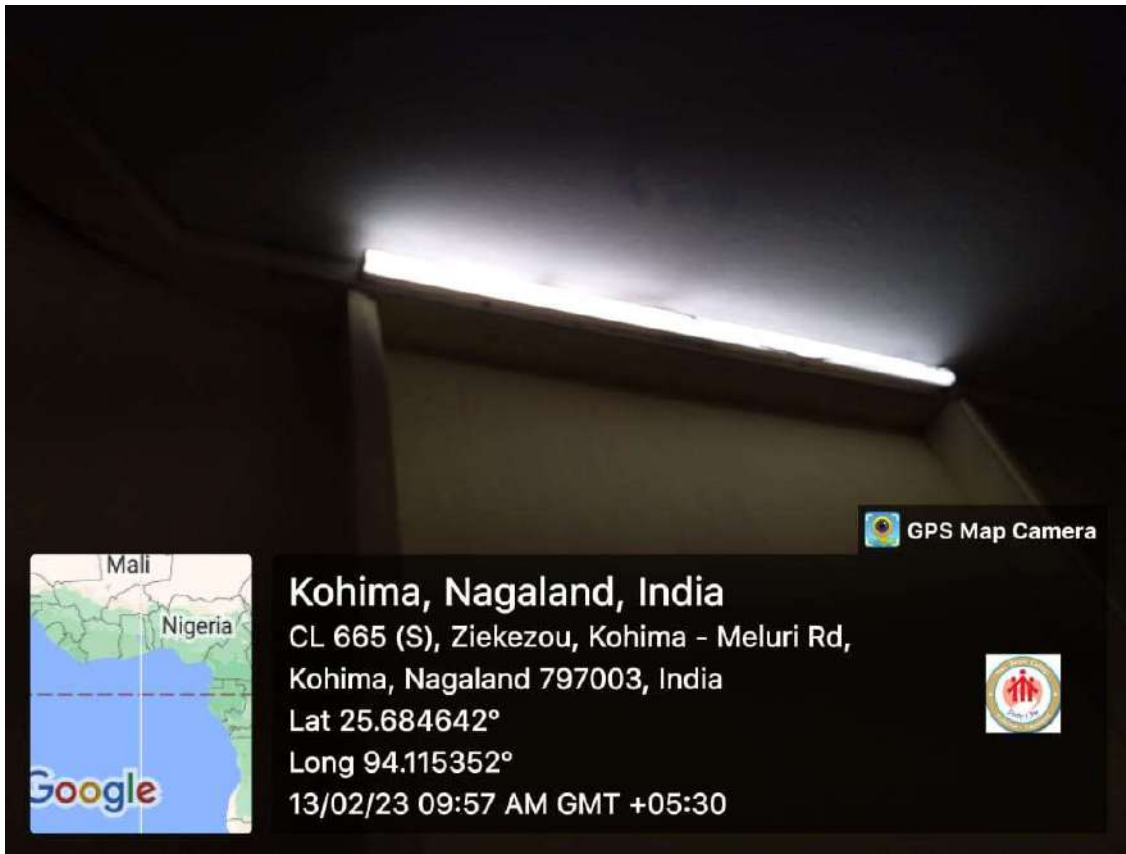
Long 94.115352°

13/02/23 09:56 AM GMT +05:30









Kohima, Nagaland, India

CL 665 (S), Ziekezou, Kohima - Meluri Rd,

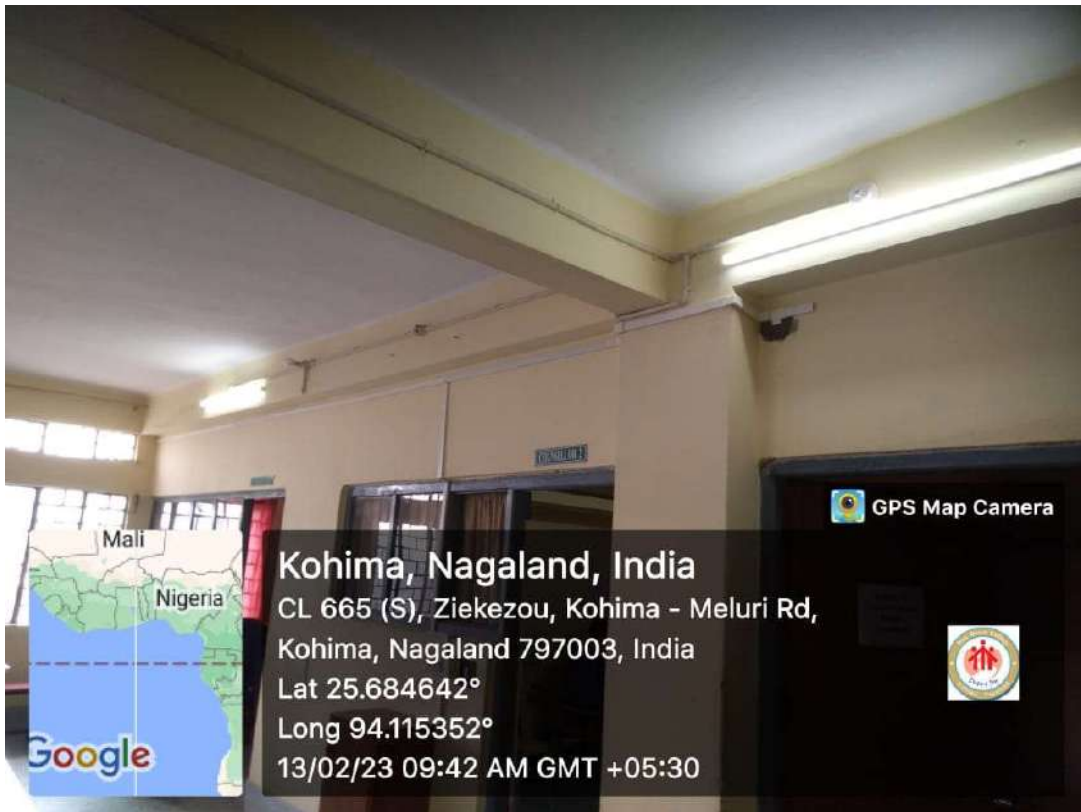
Kohima, Nagaland 797003, India

Lat 25.684642°

Long 94.115352°

13/02/23 09:57 AM GMT +05:30

GPS Map Camera



Kohima, Nagaland, India

CL 665 (S), Ziekezou, Kohima - Meluri Rd,

Kohima, Nagaland 797003, India

Lat 25.684642°

Long 94.115352°

13/02/23 09:42 AM GMT +05:30

GPS Map Camera





Kohima, Nagaland, India

CL 665 (S), Ziekezou, Kohima - Meluri Rd,

Kohima, Nagaland 797003, India

Lat 25.684642°

Long 94.115352°

13/02/23 09:54 AM GMT +05:30

GPS Map Camera



Kohima, Nagaland, India

CL 665 (S), Ziekezou, Kohima - Meluri Rd,

Kohima, Nagaland 797003, India

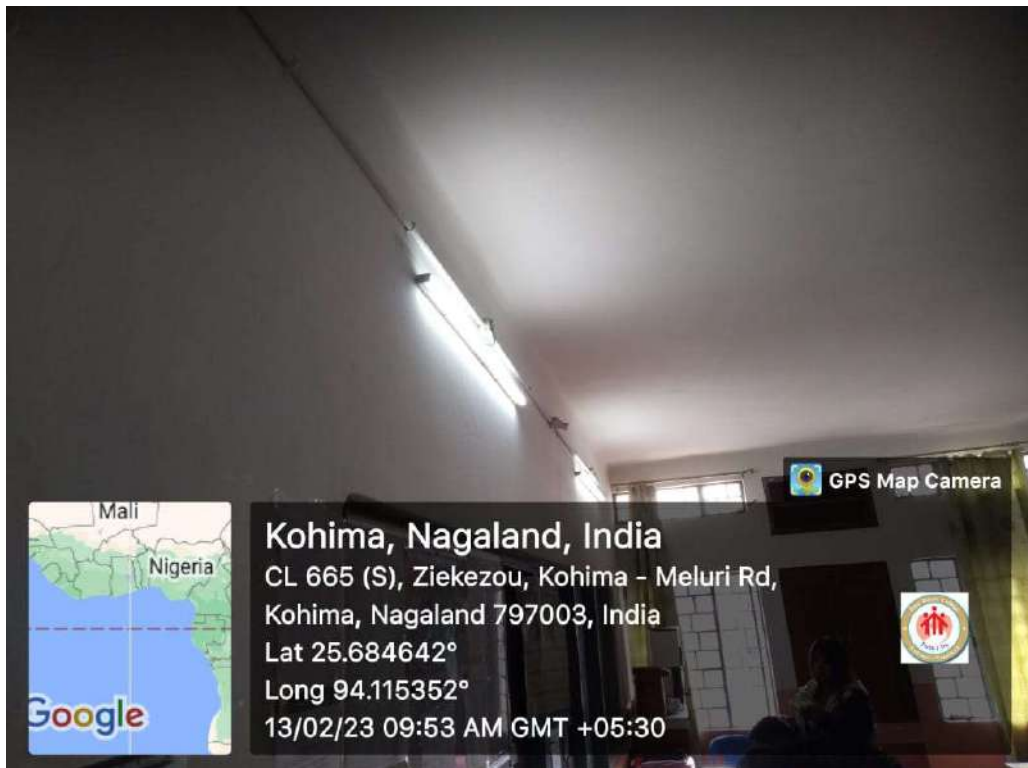
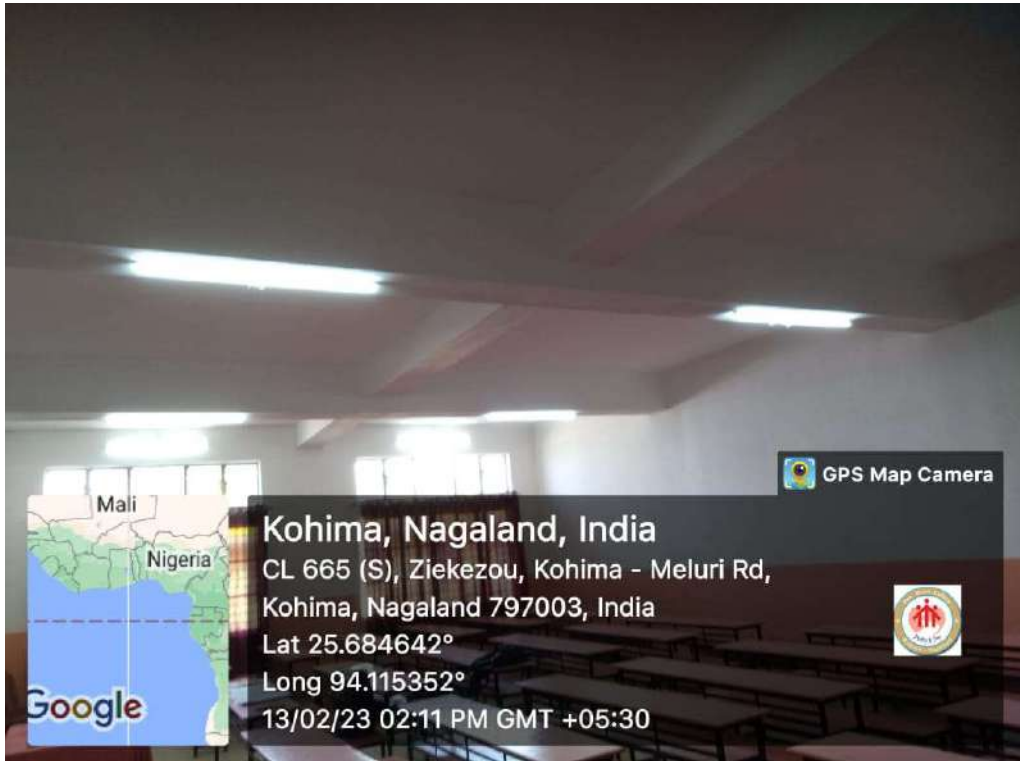
Lat 25.684642°

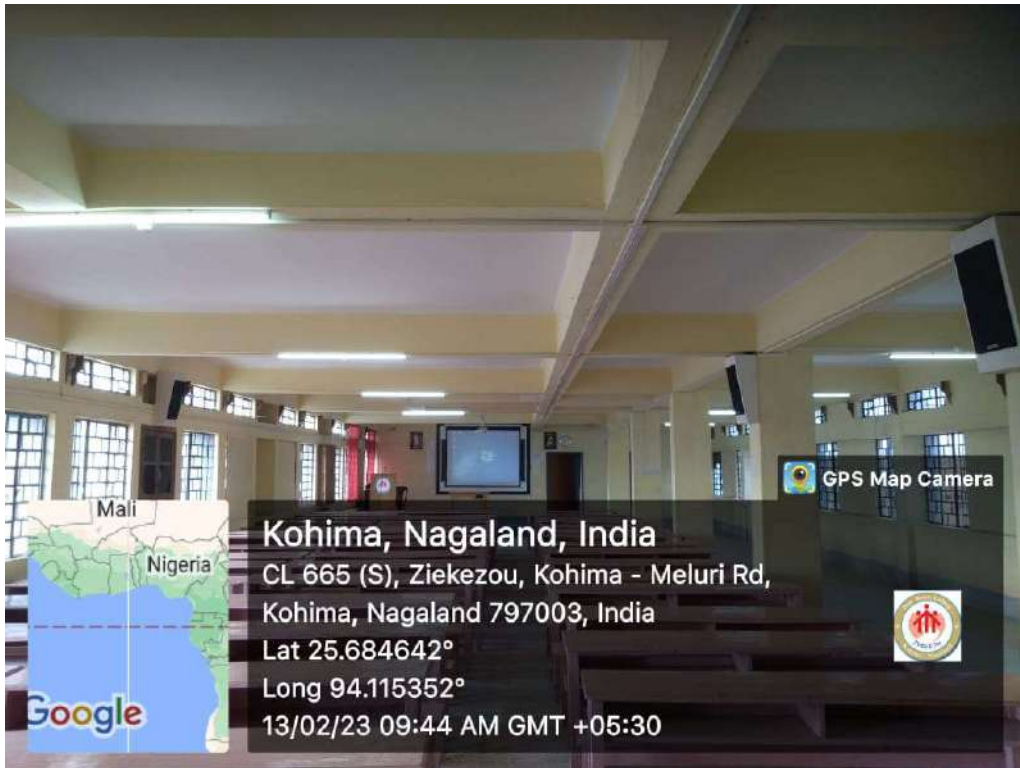
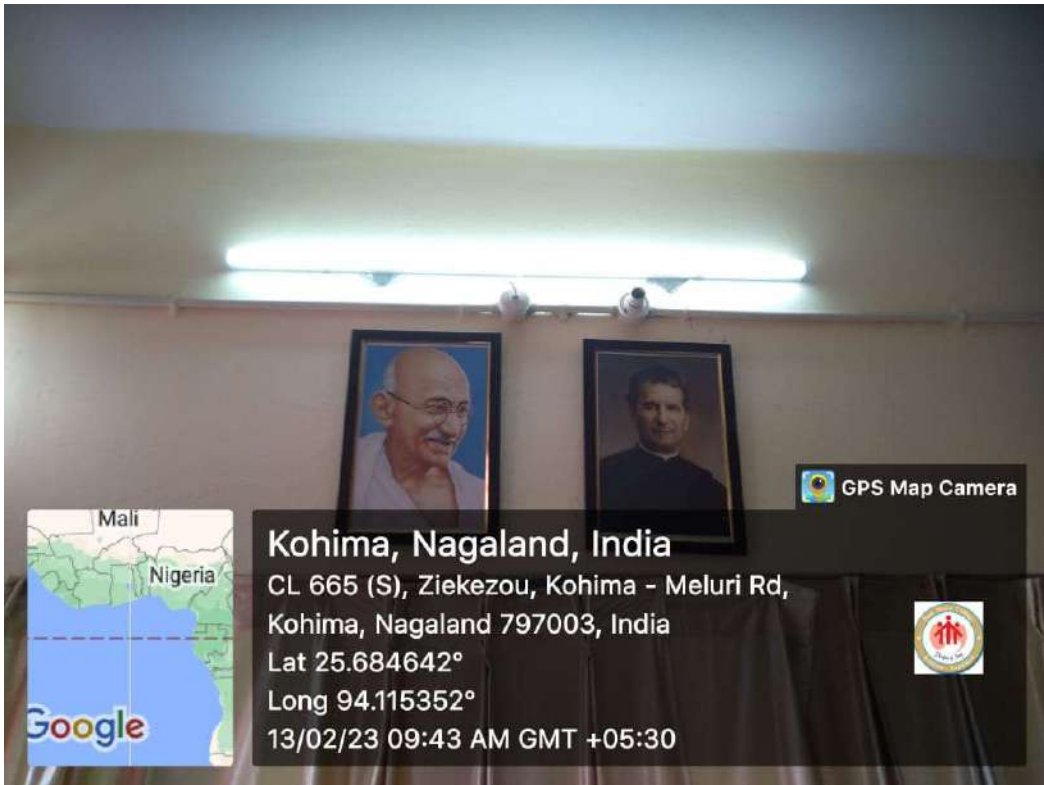
Long 94.115352°

13/02/23 09:52 AM GMT +05:30

GPS Map Camera









 GPS Map Camera



Kohima, Nagaland, India


CL 665 (S), Ziekezou, Kohima - Meluri Rd, Kohima, Nagaland
797003, India

Lat 25.684424°

Long 94.11605°

30/05/24 09:27 AM GMT +05:30



 GPS Map Camera



Kohima, Nagaland, India

CL 665 (S), Ziekezou, Kohima - Meluri Rd, Kohima, Nagaland 797003, India

Lat 25.684642°


Long 94.115352°

18/02/23 01:27 PM GMT +05:30





Google

 **GPS Map Camera**

Kohima, Nagaland, India
M4M8+8MM, Kohima, Nagaland 797003, India
Lat 25.683476°
Long 94.11661°
30/11/23 10:21 AM GMT +05:30

Don Bosco College Kohima

Water Conservation






Kohima, Nagaland, India

CL 665 (S), Ziekezou, Kohima - Meluri Rd,
Kohima, Nagaland 797003, India

Lat 25.684642°

Long 94.115352°

13/02/23 02:24 PM GMT +05:30



Kohima, Nagaland, India


CL 665 (S), Ziekezou, Kohima - Meluri Rd, Kohima, Nagaland 797003, India

Lat 25.684504°

Long 94.115837°

30/11/23 10:37 AM GMT +05:30

GPS Map Camera



GPS Map Camera



Kohima, Nagaland, India

CL 665 (S), Ziekezou, Kohima - Meluri

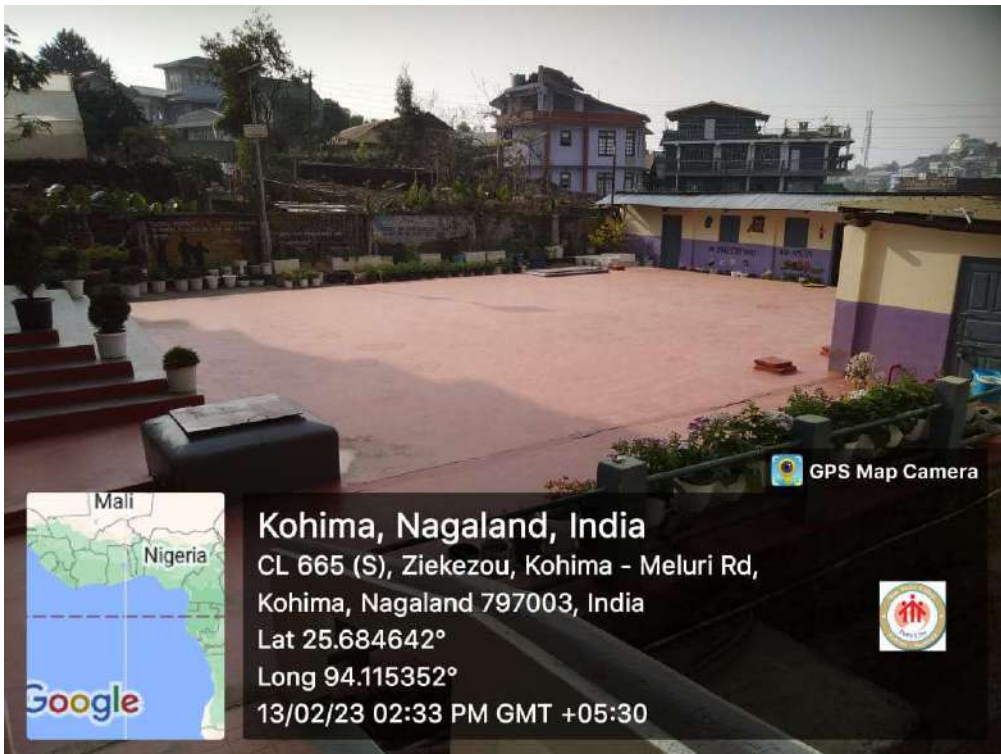
Rd, Kohima, Nagaland 797003, India

Lat 25.684642°

Long 94.115352°

18/02/23 01:25 PM GMT +05:30







GPS Map Camera



Kohima, Nagaland, India

CL 665 (S), Ziekezou, Kohima - Meluri Rd,


Kohima, Nagaland 797003, India

Lat 25.684642°

Long 94.115352°

13/02/23 02:26 PM GMT +05:30





GPS Map Camera



Kohima, Nagaland, India
CL 665 (S), Ziekezou, Kohima - Meluri Rd, Kohima, Nagaland 797003,
India
Lat 25.684504°
Long 94.115837°
30/11/23 10:35 AM GMT +05:30

Disabled-friendly, barrier free environment







 **GPS Map Camera**



Kohima, Nagaland, India

CL 665 (S), Ziekezou, Kohima - Meluri Rd, Kohima, Nagaland

797003, India

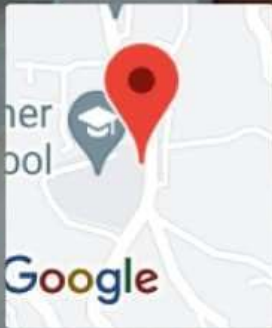
Lat 25.684486°

Long 94.115819°

29/05/24 04:26 PM GMT +05:30

Disabled Friendly Washroom

GPS Map Camera



Kohima, Nagaland, India

M4M8+JJM, Kohima - Meluri Rd,

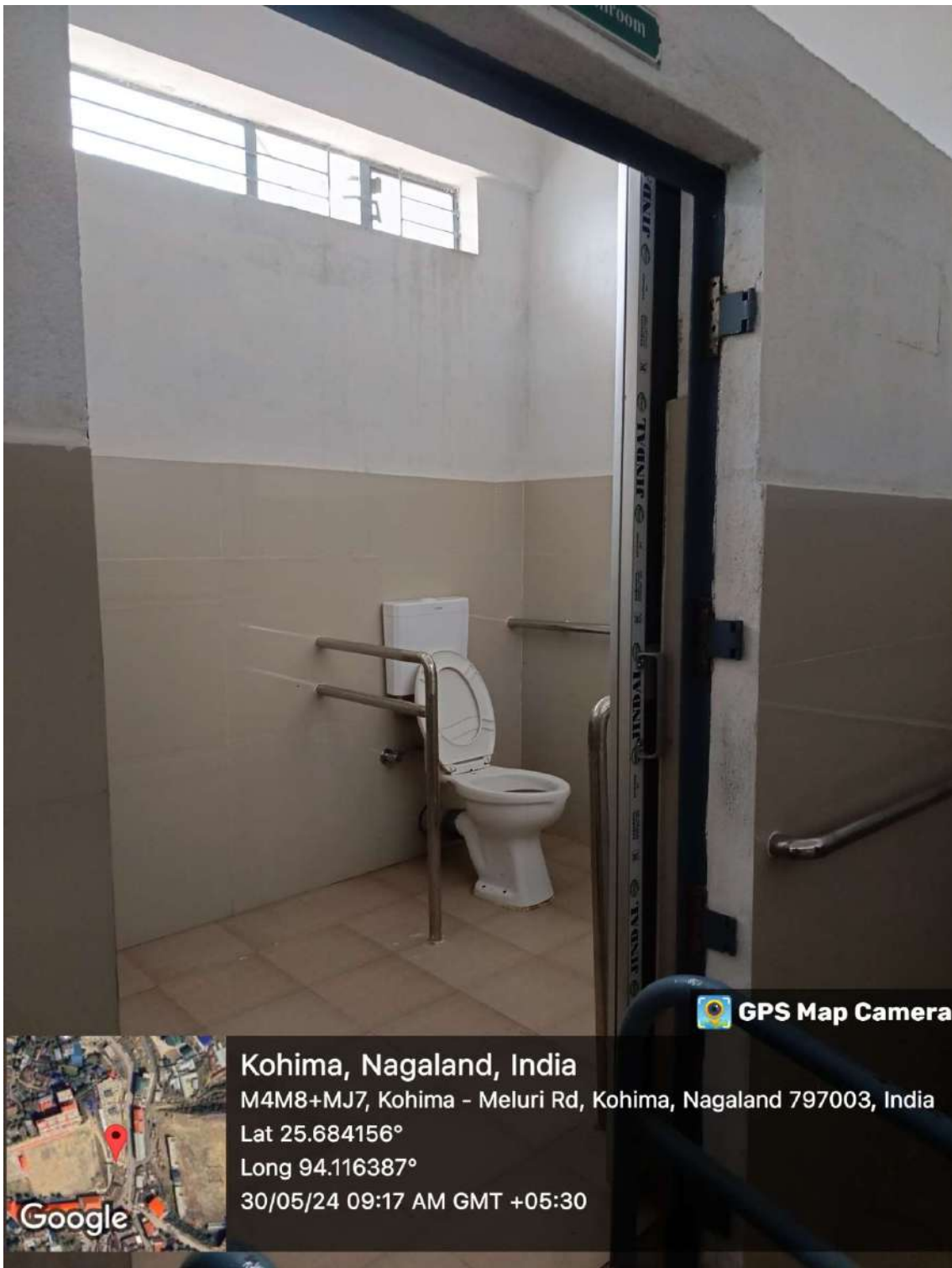
Kohima, Nagaland 797003, India


Lat 25.684171°

Long 94.116327°

04/02/23 09:48 AM GMT +05:30





 GPS Map Camera



Kohima, Nagaland, India

M4M8+MJ7, Kohima - Meluri Rd, Kohima, Nagaland 797003, India

Lat 25.684156°

Long 94.116387°

30/05/24 09:17 AM GMT +05:30



 **GPS Map Camera**



Kohima, Nagaland, India

CL 665 (S), Ziekezou, Kohima - Meluri Rd, Kohima, Nagaland

797003, India

Lat 25.684408°

Long 94.11582°

30/05/24 09:13 AM GMT +05:30

Google



 **GPS Map Camera**



Kohima, Nagaland, India

M4M8+MJ7, Kohima - Meluri Rd, Kohima, Nagaland 797003, India

Lat 25.684186°

Long 94.116258°

30/05/24 09:16 AM GMT +05:30

Google



 **GPS Map Camera**



Kohima, Nagaland, India

CL 665 (S), Ziekezou, Kohima - Meluri Rd, Kohima, Nagaland
797003, India

Lat 25.684448°

Long 94.115773°

30/05/24 09:12 AM GMT +05:30

Google



SOFTWARE FOR
PERSON WITH DISABILITY

GPS Map Camera



Kohima, Nagaland, India
CL 665 (S), Ziekezou, Kohima - Meluri Rd, Kohima, Nagaland
797003, India
Lat 25.68449°
Long 94.115832°
29/05/24 06:12 PM GMT +05:30



HELP FOR
PWD



DBCK

 GPS Map Camera



Google

Kohima, Nagaland, India
M4M8+VJF, Neituo Rd, Kohima, Nagaland 797003, India
Lat 25.684473°
Long 94.116215°
30/05/24 09:15 AM GMT +05:30



 GPS Map Camera



Kohima, Nagaland, India

CL 665 (S), Ziekezou, Kohima - Meluri

Rd, Kohima, Nagaland 797003, India

Lat 25.684642°

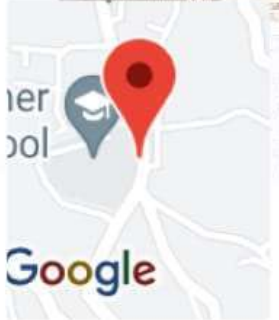
Long 94.115352°

13/02/23 02:13 PM GMT +05:30





GPS Map Camera



Kohima, Nagaland, India

M4M8+JJM, Kohima - Meluri Rd,

Kohima, Nagaland 797003, India

Lat 25.684016°

Long 94.116395°

04/02/23 09:33 AM GMT +05:30

