









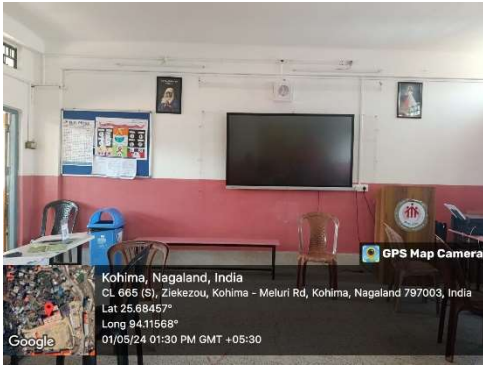
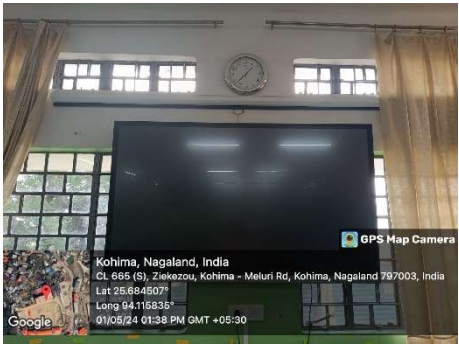


DON BOSCO COLLEGE KOHIMA

Sl. No	Name of the Classroom	Photo of the Classroom
1	<p>Classroom: T1 Facilities Available: Inverter, CPU, Projector, Keyboard, Mouse, Microphone and Speaker</p>	 <p>Kohima, Nagaland, India CL 665 (S), Ziekezou, Kohima - Meluri Rd, Kohima, Nagaland 797003, India Lat 25.684405° Long 94.11569° 06/03/24 02:19 PM GMT +05:30</p>
2	<p>Classroom:T2 Facilities Available: Inverter, CPU, Projector, Keyboard, Mouse, Microphone and Speaker</p>	 <p>Kohima, Nagaland, India M4M6+WJ3, Neltuo Rd, Kohima, Nagaland 797003, India Lat 25.684886° Long 94.116574° 06/03/24 02:48 PM GMT +05:30</p>
3	<p>Classroom:S1 Facilities Available: Smart Board, Inverter, Projector and Speaker</p>	 <p>Kohima, Nagaland, India PL 665 (S), Ziekezou, Kohima - Meluri Rd, Kohima, Nagaland 797003, India Lat 25.684546° Long 94.115861° 01/05/24 01:28 PM GMT +05:30</p>
4	<p>Classroom:S2 Facilities Available: Smart Board, Projector and Speaker</p>	 <p>Kohima, Nagaland, India CL 665 (S), Ziekezou, Kohima - Meluri Rd, Kohima, Nagaland 797003, India Lat 25.68436° Long 94.115557° 29/04/24 02:12 PM GMT +05:30</p>

DON BOSCO COLLEGE KOHIMA

5	Classroom: S3 Facilities Available: CPU, Keyboard, Mouse, Inverter, Projector and Speaker	 A photograph of Classroom S3, showing rows of wooden desks and chairs facing a blackboard. A projector screen is visible at the front. The room has large windows on the left side. <p>Kohima, Nagaland, India CL 665 (S), Ziekezou, Kohima - Meluri Rd, Kohima, Nagaland 797003, India Lat 25.684262° Long 94.115897° 06/03/24 02:26 PM GMT +05:30</p>
6	Classroom:S4 Facilities Available: Smart Board, Inverter, Projector and Speaker	 A photograph of Classroom S4, featuring a smart board at the front and rows of desks. The room is well-lit with natural light from windows. <p>Kohima, Nagaland, India CL 665 (S), Ziekezou, Kohima - Meluri Rd, Kohima, Nagaland 797003, India Lat 25.684482° Long 94.115851° 01/05/24 01:26 PM GMT +05:30</p>
7	Classroom: F1 Facilities Available: CPU, Keyboard, Mouse, Inverter, Projector and Speaker	 A photograph of Classroom F1, showing a smart board displaying a colorful presentation at the front. Rows of desks are arranged in the room. <p>Kohima, Nagaland, India CL 665 (S), Ziekezou, Kohima - Meluri Rd, Kohima, Nagaland 797003, India Lat 25.684405° Long 94.115892° 06/03/24 02:28 PM GMT +05:30</p>
8	Classroom: F2 Facilities Available: Smart Board, Inverter, Projector and Speaker	 A photograph of Classroom F2, showing a smart board at the front and rows of desks. The room has a red lower wall and white upper wall. <p>Kohima, Nagaland, India M4P8+6CH, Kohima - Meluri Rd, Kohima, Nagaland 797003, India Lat 25.685474° Long 94.1161° 01/05/24 01:29 PM GMT +05:30</p>

DON BOSCO COLLEGE KOHIMA

9	Classroom: F3 Facilities Available: Smart Board, Inverter, Projector and Speaker	 <p>Kohima, Nagaland, India CL 665 (S), Ziekezou, Kohima - Meluri Rd, Kohima, Nagaland 797003, India Lat 25.68457° Long 94.11568° 01/05/24 01:30 PM GMT +05:30</p>
10	Classroom: Basement Facilities Available: Smart Board and Projector	 <p>Kohima, Nagaland, India CL 665 (S), Ziekezou, Kohima - Meluri Rd, Kohima, Nagaland 797003, India Lat 25.684507° Long 94.115835° 01/05/24 01:38 PM GMT +05:30</p>
11	Classroom: NF1 Facilities Available: Smart Board ,Microphone, Speaker and Projector	 <p>Kohima, Nagaland, India M4M8-VJF, Neituo Rd, Kohima, Nagaland 797003, India Lat 25.684712° Long 94.116336° 01/05/24 01:43 PM GMT +05:30</p>
12	Classroom: NF2 Facilities Available: Projector	 <p>Kohima, Nagaland, India M4P8-2G3, Kohima - Meluri Rd, Kohima, Nagaland 797003, India Lat 25.684865° Long 94.116336° 08/03/24 07:21 AM GMT +05:30</p>