



DON BOSCO COLLEGE, KOHIMA

Affiliated to Nagaland University

Criterion IV- Infrastructure and Learning Resources

4.1 Teaching Learning Facilities

Academic session 2018-2023

The institution has adequate infrastructure and physical facilities for teaching-learning. Viz, Classroom, laboratories, computing, equipment, etc.

Total number of Classrooms, conference rooms, library, laboratories, computer centres

Name of the block	No. of classroom	No. of Conference rooms	No. of Library	No. of Laboratories	No. of Computer centres
Block-I	10	1	1	1	1
Block-II	7	-	-	2	1
Total	17	1	1	3	2

Don Bosco College, Kohima-797001



f. p. swam

Principal

Don Bosco College
Kohima, Nagaland
Principal
Don Bosco College
PB. - 430
Kohima-797001 Nagaland




ICT Classrooms and Seminar halls with room number and facilities

Sl.No	Room No	Department	Facilities
Block -1			
1	F1	English	Smartboard, projector, CPU, Speaker, Mouse, Keyboard
2	F2	Sociology	Smartboard, projector, CPU, Speaker, Mouse, Keyboard
3	F3	Education	Smartboard, projector, CPU, Speaker, Mouse, Keyboard
4	S1	History	Smartboard, projector, CPU, Speaker, Mouse, Keyboard
5	S2	Political science	Smartboard, projector, CPU, Speaker, Mouse, Keyboard
6	S3	Education	Smartboard, projector, CPU, Speaker, Mouse, Keyboard
7	S4	English	Smartboard, projector, CPU, Speaker, Mouse, Keyboard
8	Basement	Psychology	Smartboard, projector.
9	T1	-	Projector, CPU, Microphone, Mouse, Keyboard
10	T2	-	Projector, CPU, Microphone, Mouse, Keyboard
11	Seminar Hall	-	Projector, laptop




Sl.No	Room No	Department	Facilities
Block-II			
1	NF1	Botany	Smartboard, Projector, Speaker.
2	NF2	Commerce	Smartboard, Projector, Speaker
3	NF3	Zoology	Smartboard, Projector, Speaker
4	NF4		Smartboard, Projector, Speaker
5	NF5		Projector
6	NF6		Projector
7	NF7		Projector,
8	Zoology Lab		
9	Botany Lab		
10	Computer room		Projector

DON BOSCO COLLEGE KOHIMA



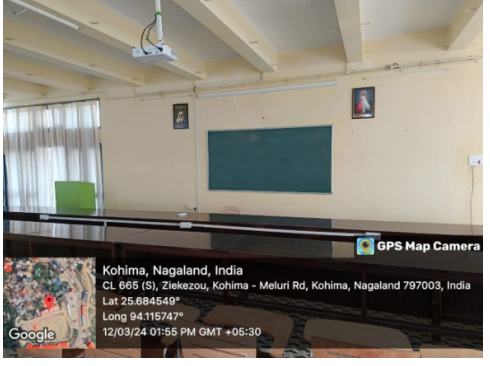
BLOCK-I

Sl. No	Name of the Classroom	Photo of the Classroom
1	<p>Classroom: T1 Facilities Available: Inverter, CPU, Projector, Keyboard, Mouse, Microphone and Speaker</p>	 <p>Kohima, Nagaland, India CL 665 (S), Ziekezou, Kohima - Meluri Rd, Kohima, Nagaland 797003, India Lat 25.684405° Long 94.11568° 06/03/24 02:19 PM GMT +05:30</p>
2	<p>Classroom: T2 Facilities Available: Inverter, CPU, Projector, Keyboard, Mouse, Microphone and Speaker</p>	 <p>Kohima, Nagaland, India M4M8+WJ3, Neituo Rd, Kohima, Nagaland 797003, India Lat 25.684886° Long 94.116574° 06/03/24 02:48 PM GMT +05:30</p>
3	<p>Classroom: S1 Facilities Available: Smart-Board, CPU, Keyboard, Mouse, Inverter, Projector and Speaker</p>	 <p>Kohima, Nagaland, India CL 665 (S), Ziekezou, Kohima - Meluri Rd, Kohima, Nagaland 797003, India Lat 25.684376° Long 94.115641° 14/05/24 08:54 AM GMT +05:30</p>


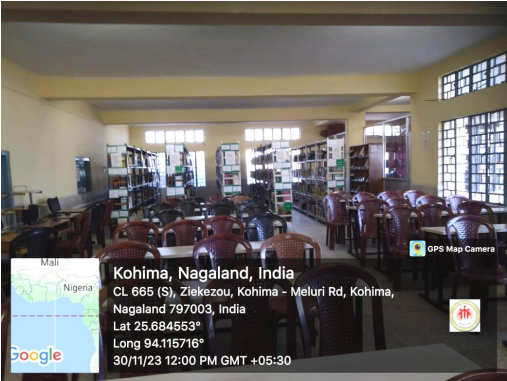

DON BOSCO COLLEGE KOHIMA

<p>4</p>	<p>Classroom:S2 Facilities Available: Smartboard, CPU, Inverter, Keyboard, Mouse, Projector and Speaker</p>	 <p>Kohima, Nagaland, India CL 685 (S), Ziekezou, Kohima - Meluri Rd, Kohima, Nagaland 797003, India Lat 25.684337° Long 94.115634° 14/05/24 08:53 AM GMT +05:30</p>
<p>5</p>	<p>Classroom: S3 Facilities Available: CPU, Keyboard, Mouse, Inverter, Projector and Speaker</p>	 <p>Kohima, Nagaland, India CL 685 (S), Ziekezou, Kohima - Meluri Rd, Kohima, Nagaland 797003, India Lat 25.684282° Long 94.115697° 06/03/24 02:26 PM GMT +05:30</p>
<p>6</p>	<p>Classroom:S4 Facilities Available: Samrt-Board, CPU, Keyboard, Mouse, Inverter, Projector and Speaker</p>	 <p>Kohima, Nagaland, India CL 685 (S), Ziekezou, Kohima - Meluri Rd, Kohima, Nagaland 797003, India Lat 25.68445° Long 94.115826° 14/05/24 08:51 AM GMT +05:30</p>
<p>7</p>	<p>Classroom: F1 Facilities Available: CPU, Keyboard, Mouse, Inverter, Projector and Speaker</p>	 <p>Kohima, Nagaland, India CL 685 (S), Ziekezou, Kohima - Meluri Rd, Kohima, Nagaland 797003, India Lat 25.684328° Long 94.115613° 14/05/24 08:55 AM GMT +05:30</p>

DON BOSCO COLLEGE KOHIMA

<p>8</p>	<p>Classroom: F2 Facilities Available: Smart-board, CPU, Keyboard, Mouse, Inverter, Projector and Speaker</p>	 <p>Kohima, Nagaland, India CL 665 (S), Ziekezou, Kohima - Meluri Rd, Kohima, Nagaland 797003, India Lat 25.68433° Long 94.115615° 14/05/24 08:55 AM GMT +05:30</p>
<p>9</p>	<p>Classroom: F3 Facilities Available: CPU, Keyboard, Mouse, Inverter, Projector and Speaker</p>	 <p>Kohima, Nagaland, India CL 665 (S), Ziekezou, Kohima - Meluri Rd, Kohima, Nagaland 797003, India Lat 25.684521° Long 94.115468° 06/03/24 03:19 PM GMT +05:30</p>
<p>10</p>	<p>Classroom: Basement Facilities Available: Projector</p>	 <p>Kohima, Nagaland, India CL 665 (S), Ziekezou, Kohima - Meluri Rd, Kohima, Nagaland 797003, India Lat 25.6844° Long 94.115799° 06/03/24 02:31 PM GMT +05:30</p>
<p>11</p>	<p>Classroom: Conference Room Facilities Available: Projector, Microphone, Inverter and CPU</p>	 <p>Kohima, Nagaland, India CL 665 (S), Ziekezou, Kohima - Meluri Rd, Kohima, Nagaland 797003, India Lat 25.684549° Long 94.115747° 12/03/24 01:55 PM GMT +05:30</p>

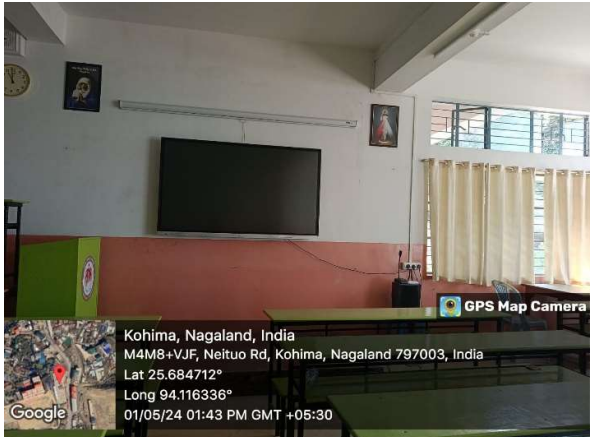
DON BOSCO COLLEGE KOHIMA

12	Room: Computer Room	
13.	Library	 

DON BOSCO COLLEGE KOHIMA

<p>14.</p>	<p>Psychology Laboratory</p>	
------------	-------------------------------------	------------------------------------------------------------------------------------




BLOCK-II

Sl. No	Name of the Classroom	Photo of the Classrooms
<p>1.</p>	<p>Classroom: NF1 Facilities Available: Smart- Board, Microphone, Speaker and Projector</p>	 <p>Kohima, Nagaland, India M4M8+VJF, Neituo Rd, Kohima, Nagaland 797003, India Lat 25.684712° Long 94.116336° 01/05/24 01:43 PM GMT +05:30</p>



DON BOSCO COLLEGE KOHIMA

2.	Classroom: NF2 Facilities Available: Projector	 <p>A photograph of Classroom NF2. The room features a green chalkboard at the front, a projector mounted on the ceiling, and rows of green desks. A small inset map in the bottom left corner shows the location in Kohima, Nagaland, India, with coordinates M4P8+2G3, Lat 25.684865°, and Long 94.116336°. The date and time are 08/03/24 07:21 AM GMT +05:30.</p>
3.	Classroom: NF3 Facilities Available: Projector	 <p>A photograph of Classroom NF3. The room has a green chalkboard, a projector, and green desks. A small inset map in the bottom left corner shows the location in Kohima, Nagaland, India, with coordinates M4M8+VJF, Lat 25.684494°, and Long 94.116345°. The date and time are 08/03/24 07:22 AM GMT +05:30.</p>
4.	Classroom: NF4 Facilities Available: Smart-Board, Projector, Speaker, Microphone	 <p>A photograph of Classroom NF4. The room is equipped with a smart-board, a projector, a speaker, and a microphone. It also has green desks. A small inset map in the bottom left corner shows the location in Kohima, Nagaland, India, with coordinates M4M8+MJ7, Lat 25.684384°, and Long 94.116314°. The date and time are 01/05/24 01:46 PM GMT +05:30.</p>

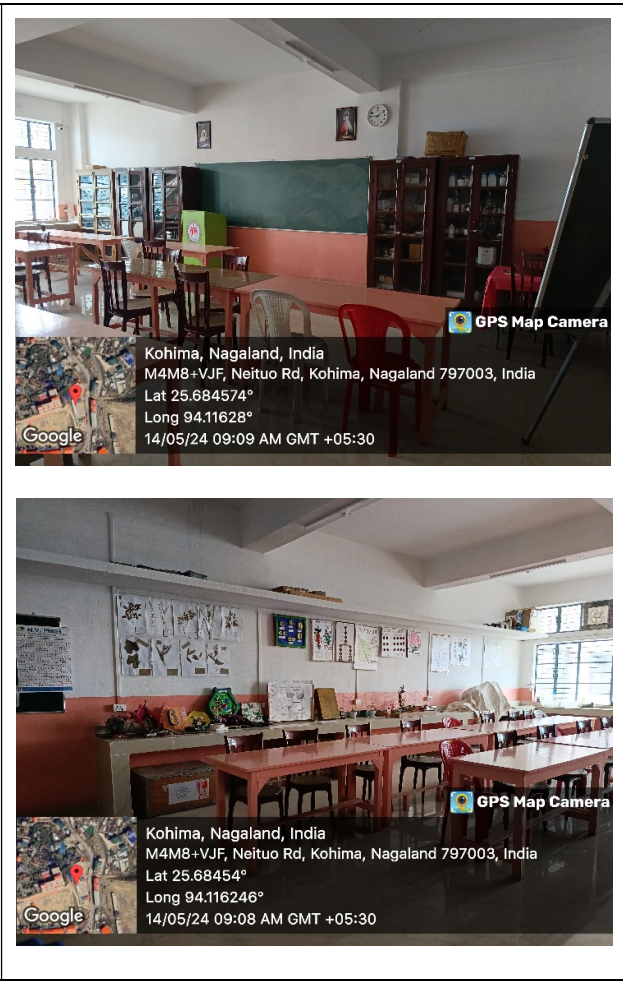
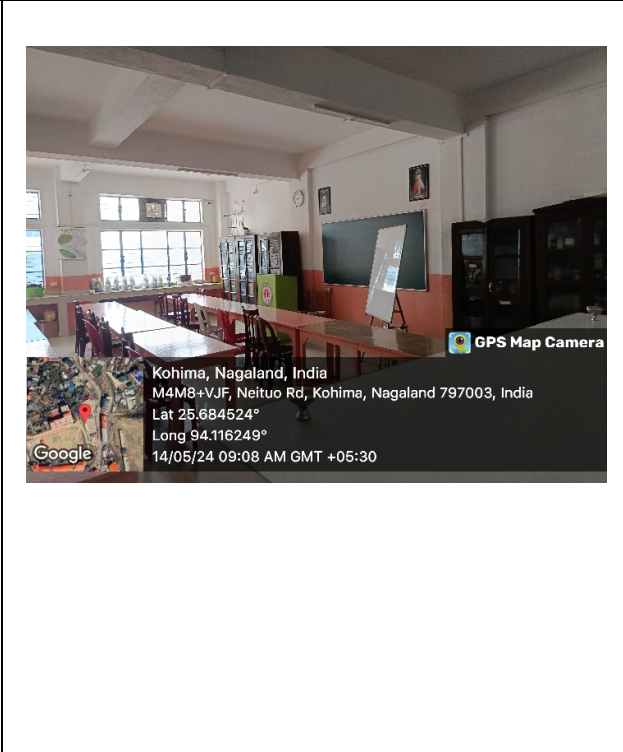
DON BOSCO COLLEGE KOHIMA

5.	Classroom: NF5 Facilities Available: Speaker, Projector, Microphone	 <p>Kohima, Nagaland, India M4M8+MJ7, Kohima - Meluri Rd, Kohima, Nagaland 797003, India Lat 25.684346° Long 94.116309° 08/03/24 07:22 AM GMT +05:30</p>
6.	Classroom: NF6 Facilities Available: Projector	 <p>Kohima, Nagaland, India M4M8+MJ7, Kohima - Meluri Rd, Kohima, Nagaland 797003, India Lat 25.684239° Long 94.116339° 08/03/24 07:23 AM GMT +05:30</p>
7.	Classroom: NF7 Facilities Available: Projector	 <p>Kohima, Nagaland, India M4M8+MJ7, Kohima - Meluri Rd, Kohima, Nagaland 797003, India Lat 25.684227° Long 94.116381° 08/03/24 02:34 PM GMT +05:30</p>

DON BOSCO COLLEGE KOHIMA

<p>8.</p>	<p>Classroom: St. Zatti Computer Center Facilities Available: Computers</p>	 <p>Kohima, Nagaland, India M4M8+8MM, Kohima, Nagaland 797003, India Lat 25.683476° Long 94.11661° 30/11/23 10:21 AM GMT +05:30</p>
	<p>Classroom: Computer room 2 Facilities Available: Projector,</p>	 <p>Kohima, Nagaland, India M4M8+VJF, Neltuo Rd, Kohima, Nagaland 797003, India Lat 25.684637° Long 94.116407° 06/03/24 02:39 PM GMT +05:30</p>

DON BOSCO COLLEGE KOHIMA

<p>9</p>	<p>Classroom: Botany Laboratory</p>	 <p>Kohima, Nagaland, India M4M8+VJF, Neituo Rd, Kohima, Nagaland 797003, India Lat 25.684574° Long 94.11628° 14/05/24 09:09 AM GMT +05:30</p> <p>Kohima, Nagaland, India M4M8+VJF, Neituo Rd, Kohima, Nagaland 797003, India Lat 25.68454° Long 94.116246° 14/05/24 09:08 AM GMT +05:30</p>
<p>10</p>	<p>Classroom: Zoology Laboratory Botany</p>	 <p>Kohima, Nagaland, India M4M8+VJF, Neituo Rd, Kohima, Nagaland 797003, India Lat 25.684524° Long 94.116249° 14/05/24 09:08 AM GMT +05:30</p>

DON BOSCO COLLEGE KOHIMA

